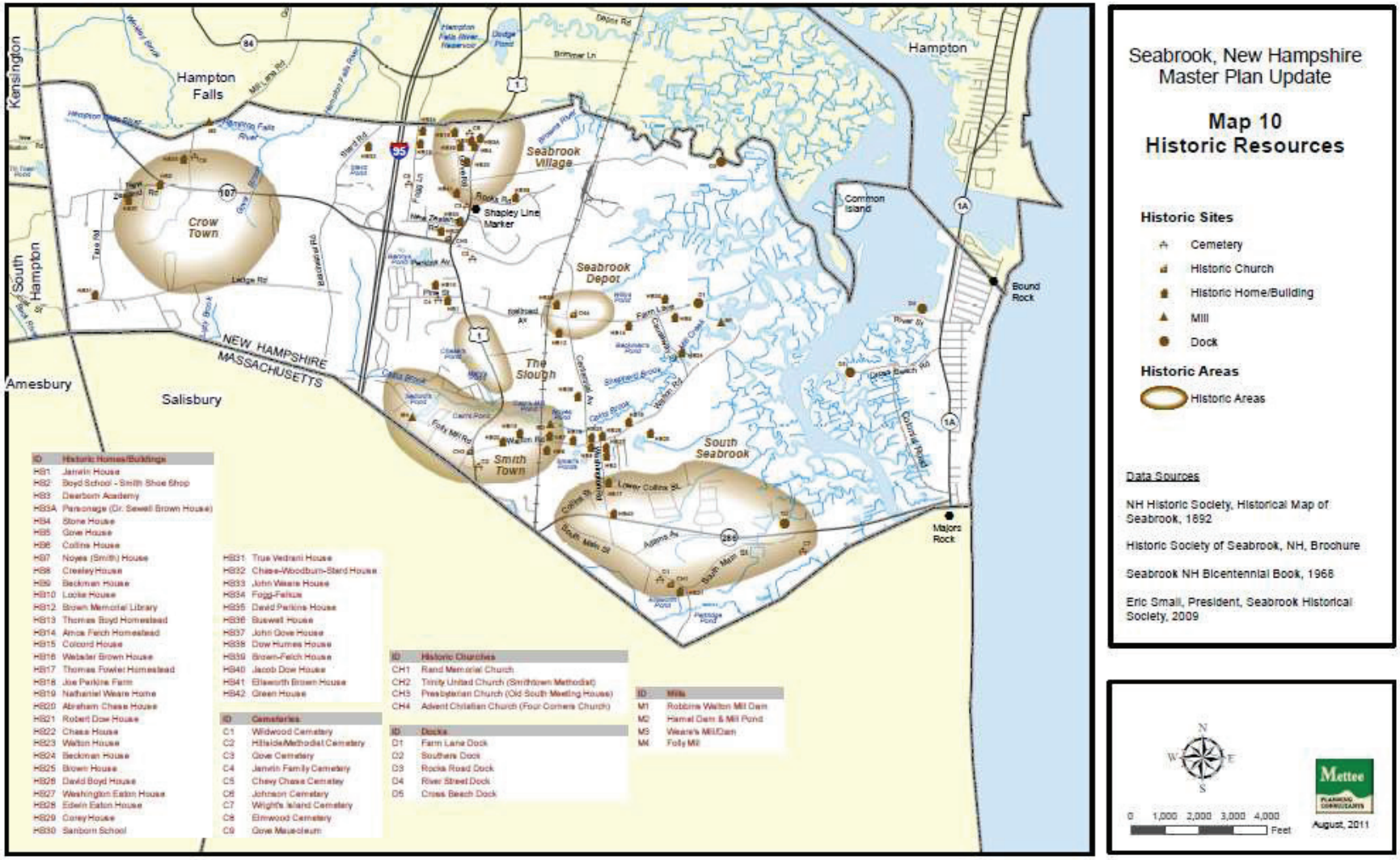

ID	Historic Homes/Buildings
HB1	Janvin House
HB2	Boyd School - Smith Shoe Shop
HB3	Dearborn Academy
HB3A	Parsonage (Dr. Sewell Brown House)
HB4	Stone House
HB5	Gove House
HB6	Collins House
HB7	Noyes (Smith) House
HB8	Cressey House
HB9	Beckman House
HB10	Locke House
HB12	Brown Memorial Library
HB13	Thomas Boyd Homestead
HB14	Amos Fetch Homestead
HB15	Colcord House
HB16	Webster Brown House
HB17	Thomas Fowler Homestead
HB18	Joe Perkins Farm
HB19	Nathaniel Weare Home
HB20	Abraham Chase House
HB21	Robert Dow House
HB22	Chase House
HB23	Walton House
HB24	Beckman House
HB25	Brown House
HB26	David Boyd House
HB27	Washington Eaton House
HB28	Edwin Eaton House
HB29	Corey House
HB30	Sanborn School
HB31	True Vedrani House
HB32	Chase-Woodburn-Stand House
HB33	John Weare House
HB34	Fogg-Felkus
HB35	David Perkins House
HB36	Buswell House
HB37	John Gove House
HB38	Dow Humes House
HB39	Brown-Fetch House
HB40	Jacob Dow House
HB41	Ellsworth Brown House
HB42	Green House

ID	Cemeteries
C1	Wildwood Cemetery
C2	Hillside/Methodist Cemetery
C3	Gove Cemetery
C4	Janvin Family Cemetery
C5	Chevy Chase Cemetery
C6	Johnson Cemetery
C7	Wright's Island Cemetery
C8	Elmwood Cemetery
C9	Gove Mausoleum

ID	Historic Churches
CH1	Rand Memorial Church
CH2	Trinity United Church (Smithtown Methodist)
CH3	Presbyterian Church (Old South Meeting House)
CH4	Advent Christian Church (Four Corners Church)

ID	Docks
D1	Farm Lane Dock
D2	Southern Dock
D3	Rocks Road Dock
D4	River Street Dock
D5	Cross Beach Dock

ID	Mills
M1	Robbins Walton Mill Dam
M2	Hamel Dam & Mill Pond
M3	Weare's Mill Dam
M4	Folly Mill

Two Grand Children above mentioned Shall have as much of s[d] Land Marsh Thatch Beds, & orchard's as one of my abovesaid Daughters. I also Give to my s[d] Daughers Catharine Tebbets Mary Pearl & Hannah Tebbets thier Heirs and Assigns, all that Part of my Dwelling House & y[e] one Half of my Barn, which I have in this my last Will, Given to my Wife During her Natural life, to be Eaqually Divided between them, And I do hereby utterly Disallow Revoke & Disannul all & every other former Testaments Wills & Executors by me in any ways before made or Named; Ratifying this & no other to be my last Will & Testament, In witness whereof I have hereunto Set my Hand & Seal y[e] Day & Year above written.

Signed Sealed & Declared, by y[e] s[d] Joseph Tebbets, as his last Will & Testa[t] in Presence of

mark
Joseph × Tebbets
his

Joseph Pearl
Bejamin Pearl
Abraham Nute

[Proved May 28, 1746.]

[Caveat of Joseph Tibbetts, April 25, 1746, against the allowance of the will of his father, Joseph Tibbetts, on the ground that he was not competent.]

[Bond of Catherine Tibbetts, widow, with James Nute, yeoman, and Samuel Young, husbandman, as sureties, all of Dover, in the sum of £1000, May 28, 1746, for the execution of the will; witnesses, William Parker and Mark Hunking, Jr.]

EBENEZER GOVE 1745/6 HAMPTON FALLS

In the name of God a men this Indented wittnes &c that I Ebenezer Gove of Hampton falls in newhampshir in Newingland now Resident in Luesborge being aprehansive of nearr approch of Dath being att this time Compermentus & in my write Reason first of all I Recommend my Soul to God How Gave it & my body to ye Silent Grave Hopeing in the Risurec-

tion Day to be Raised to immortal Glory & as for my Estate or Movebels I Dispose in the folinging maner viz

I Give & bequeth unto miram franch of South hampton in newhampshir in newingland the Dafter of Ens^{n} Samuel frach all my wages Rewards Gifts or buntys y^{t} is or may be belonging to me upon this Expidition & allso all my wareing Cloths both what I Have in newingland & Likewise what I Have in this place & all so all my Jyners twols which I Left att newingland with my brother Samuel Clifford & allso my Gun if Ever Sent to Newingland & all & Every thing y^{t} I have of Goods or movebels of what Soever name or natur they may be of

& if So be y^{t} ye above S^{d} Miram franch Should have a Liveing Child by the first of may next Ensuing the Date Hear of the above S^{d} miram franch to have all & Every thing belonging to me ye S^{d} Ebenezer Gove but if She Should not have a Liveing Child by y^{t} time befour mensured I bequeth to Her ye S^{d} miram franch onely twenty Pounds old tener newingland money & all ye wrest to be Equaly Divided betwext my brothers & Sisters att newingland

and I Ebenezer Gove do appinte Constute & ordain theas my frindes Ezekiel Worthen & Joseph Weare of Hampton in newhampshir in new ingland now Residant in Louesborge to be my Excutor to this will & testament & to act & Do for me in ye offes of an Excutor in Every thing of what name or natur what So Ever

and I Do Solomny Declare & Protest y^{t} this is my Last will & testament & y^{t} this will or testament is my Last will & Shall Stand in full force & vertu in the Law Sealed with my Seall Dated this twenty forth Day of febuary annoqu Domini 1745/6

Sined Sealed in Presents of us wittneses

William Swain
Benjamin Tilton
Nathan Rowe

his
Ebenezer × Gove
marke

[Proved July 30, 1746.]

age of Twenty years, that then the Quarter part of ye House I within mentioned wch I have given her mother shall be her my s^d^ grandaught^r^ and her own free disposall and benefitt

Witness — his
Sam^ll^ Penhallow — R X A
John Partridge — mark
her
Sabina X Lewis
mark

[Proved June 8, 1716.]

EDWARD GOVE 1712 HAMPTON

An agreement made and Concluded betweene Ensigne John gove and Ebenezer gove of hampton in the Province of new Hampshire in New England

These Presents Declaireth and Wittnesseth that whareas our honoured Father Edward gove of hampton in said Province Deceased some Years Since and left his Lands and Estate undisposed of by will and there happening to be many arears and disburstments ariseing to the Lands belonging to our Said father and haveing in some Compitent measure Come to a Settlement thereof wee the Sons and Suckcessers of our S^d^ father Viz^t^ John gove & Ebenezer Gove to the end wee may Injoy our parts of Land and Propriety to ouer Selves our heirs and Suckcessors w^th^out invaiding and Intruding or Claimeing of Right of Propriety in one or the others Precinkts wee the said John Gove and Ebenezer Gove are Come to a full and final Agreement wch is as followeth; The Said Ebenezer Gove to have the homested whare he now Dwells his Land thereof bounded Easterly on the Cuntry Road that Leadeth from hampton too Salsbury northerly as the fence now Standeth betweene him and his brother John Gove and westerly on Lands of Thomas Chace and Southerly on a Small Peace of Land belonging to the Said Tho: Chace this whomested Containing thirty acres more or Less as it is bounded; as also a lott of

Land Some times John stevens Laid out in a place Com'only Called Halls Farme, Containing foure acres more or Less as it is laid out bounded on Land Some times Andrew Greeles Eastward, and Land of one fellowes westerly it being the fourty fifth Lott in number in that divition as also ye said Eben^r^ Gove To have Severall two acree Lotts of meddow or marsh Land wch are as followeth Viz^t^ In a Place Called Halls farme, two acres of marsh bounded Easterly on marsh of Isach Greene, and westerly on the ends of Severall mens Lotts as of William osgoods m^r^ stanyans and other Lotts, also two acres of marsh or meddow bounded wth W^m^ osgoods Land northerly and abraham greens Southerly wch Lott was Some time John Illslys more or less as it is, as allso a lott of meddow or marsh Containing two acres more or Less Lyeing Something Eastward of the Island Called greenes Island bounded wth the Land of abraham greene on the west and Isach greene Easterly and Joseph ffrench Southerly and abraham greene northerly and also a lott of meddow or marsh Containeing two acres more or Less Lyeing in the Said Place Called halls farme bounded northerly on Calib Perkins marsh Isach Greenes Easterly and Southerly John French Westerly, all these Severall Lotts or peaceses of Land as it is herein Specified wth all wood under wood Springs, all Proffits and Priviledges thereunto belonging is to the Said Eben^r^ Gove To Have and to hold to him his heires Exec^rs^ Adm^rs^ and assignes forever; And all the Rest of the Lands any way belonging to our S^d^ Father Edward gove be it airable Lands meddows marshes Pasture Land Com'onages writts and Priviledges under what name or Denomination whatsoever they may be Called, is and Remaine to the Said John gove To have and to hold: to him his heires Exec^rs^ Adm^rs^ and assignes wth all Profitts Priviledges and Appurtenances whatsoever thereunto belonging forever Without any Pretence of Interest title or Claime of what nature soever of ye S^d^ Eben^r^ gove his heires or Suckcessors forever. In Confirmation of all above written in this Said agreement wee doe eatch for our selves Sett to our hands and fix our Seales this twenty Sixt day of march Anno Dommini

one thousand Seaven Hundered and Twelve and in the Eleventh year of our Soveraigne the Lad Ann over great Brittaine france and Ire Land Queene Defender of the faith./

Signed & Sealed
In ye Presents of us
Nath^ll^ Ware Senr
Iscoc Green

John Gove [sele]
Ebenezer Gove [sele]

[Deeds, vol. 8, p. 200.]

WILLIAM HASKINS 1712

[Christian Williams renounces administration on the estate of her former husband, William Haskins, April 10, 1712.]

[Probate Records, vol. 7, p. 203]

—— CASS 1712 HAMPTON

[Jonathan Cass, son of —— Cass of Hampton, makes choice of his father, —— Cass, as his guardian April 10, 1712; witnesses, Thomas Phipps and Charles Story.]

[Probate Records, vol. 7, p. 207.]

TIMOTHY HILLIARD 1712 HAMPTON

In the name of God amen: This 16 Day of aprell 1712 I Timothy Hiliard of Hampton in the provin^ce^ of New hamshier in New England being Crazey (and not knowing the Day of my death) but of perfect minde and memory, Thanks be to God: * * *

Imprimis. I give and bequeath to my well beloved Daughtr Elizabeth Shaw all my moveable Estate, Axcept my plow-tackling which I Reserve to my Executors.

Itim. wheras I have formerly givin one third-part of my homstead to my son Benjamin Hiliard, by Deed of gift, I now give to

of £500, March 29, 1763, for the administration of the estate of his father; witnesses, Samuel Connor, Samuel Sias, Jr.]

[Warrant, March 29, 1763, authorizing Nicholas Gilman, gentleman, and Josiah Sanborn, tanner, both of Exeter, to appraise the estate.]

[Inventory of the estate of Capt. Nathaniel Ladd, April 5, 1763; amount, £3841. 3. 0; signed by Josiah Sanborn and Nicholas Gilman.]

[Account of the administrator; receipts, £1465. 2. 0; expenditures, £879. 2. 0; allowed Sept. 2, 1765.]

[List of claims against the estate, Aug. 24, 1765; amount, £158. 11. 5¾; signed by John Rice and Nicholas Gilman.]

[Settlement of claims; amount distributed, £29. 6. 0; allowed March 3, 1766.]

RICHARD LONG 1763 SALISBURY, MASS.

[Administration on the estate of Richard Long of Salisbury, Mass., yeoman, granted to Jonathan Moulton March 30, 1763.]
[Probate Records, vol. 22, p. 542.]

[Bond of Jonathan Moulton of Hampton, with William Parker of Kingston and Cutts Shannon of Portsmouth, gentleman, as sureties, in the sum of £400, March 30, 1763, for the administration of the estate; witnesses, David Sewall, Nathaniel Wiggin.]

[Inventory of estate in New Hampshire, April, 1763; sixty acres in Kingston and ten in Exeter, £1900. 0. 0; signed by John Moulton and William Parker, Jr.]

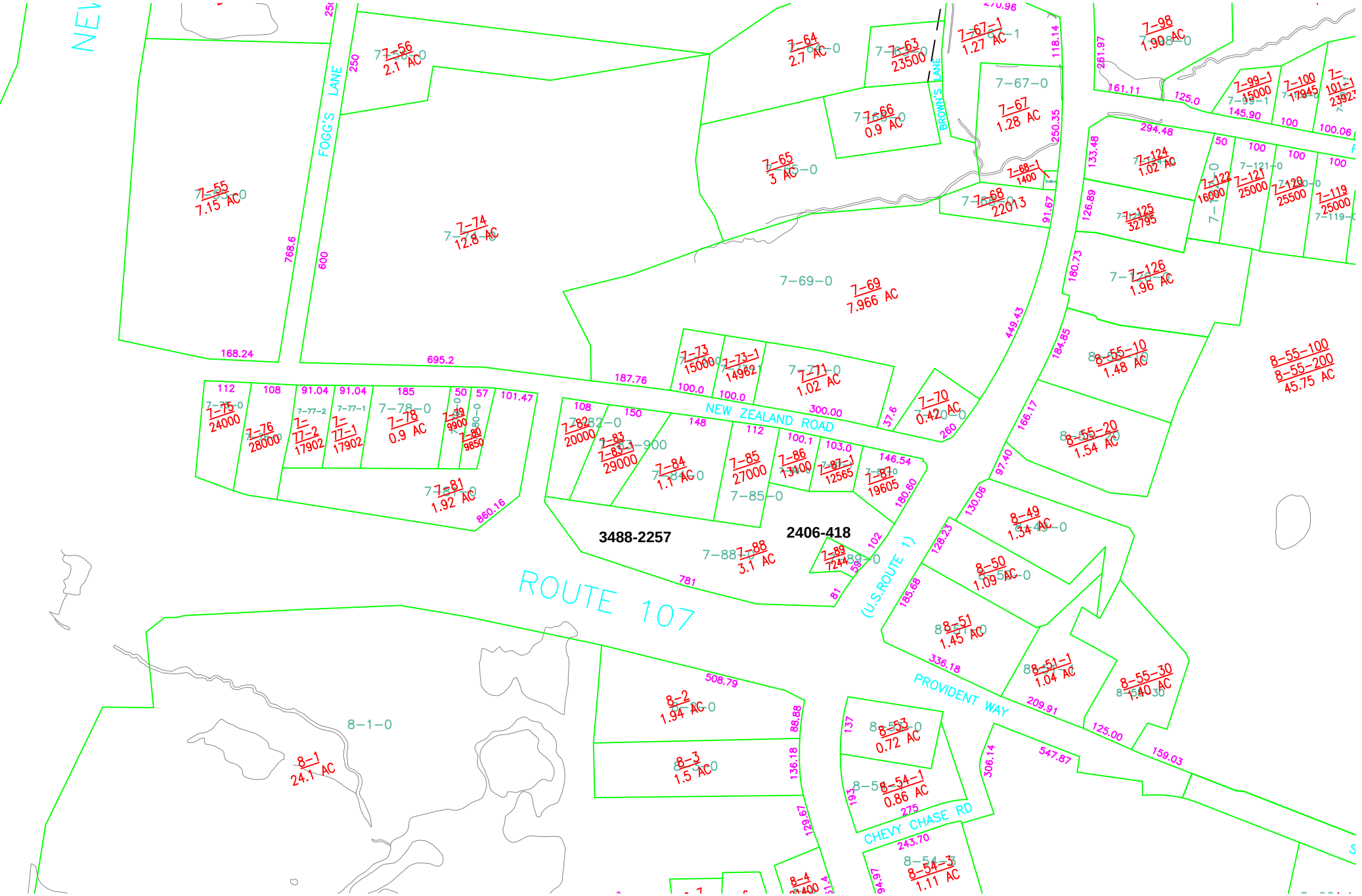
NEW ZEALAND ROAD
FOGG'S LANE
BROWN'S LANE
ROUTE 107
(U.S.ROUTE 1)
PROVIDENT WAY
CHEVY CHASE RD
7-55 7.15 AC
7-56 2.1 AC
7-74 12.8 AC
7-64 2.7 AC
7-63 23500
7-67-1 1.27 AC
7-66 0.9 AC
7-67 1.28 AC
7-65 3 AC
7-68-1 1400
7-68 22013
7-69 7.966 AC
7-98 1.90 AC
7-99-1 15000
7-100 17945
7-101-1 23927
7-124 1.02 AC
7-122 16000
7-121 25000
7-120 25500
7-119 25000
7-125 32795
7-126 1.96 AC
8-55-10 1.48 AC
8-55-20 1.54 AC
8-55-100 8-55-200 45.75 AC
7-75 24000
7-76 28000
7-77-2 17902
7-77-1 17902
7-78 0.9 AC
7-79 9900
7-80 9850
7-81 1.92 AC
7-82 20000
7-83 29000
7-84 1.1 AC
7-85 27000
7-86 13100
7-87-1 12565
7-87 19605
7-88 3.1 AC
7-89 7244
7-70 0.42 AC
7-71 1.02 AC
7-73 15000
7-73-1 14982
8-49 1.34 AC
8-50 1.09 AC
8-51 1.45 AC
8-51-1 1.04 AC
8-55-30 1.40 AC
8-53 0.72 AC
8-54-1 0.86 AC
8-54-3 1.11 AC
8-2 1.94 AC
8-3 1.5 AC
8-4
8-1 24.1 AC
3488-2257
2406-418

1844

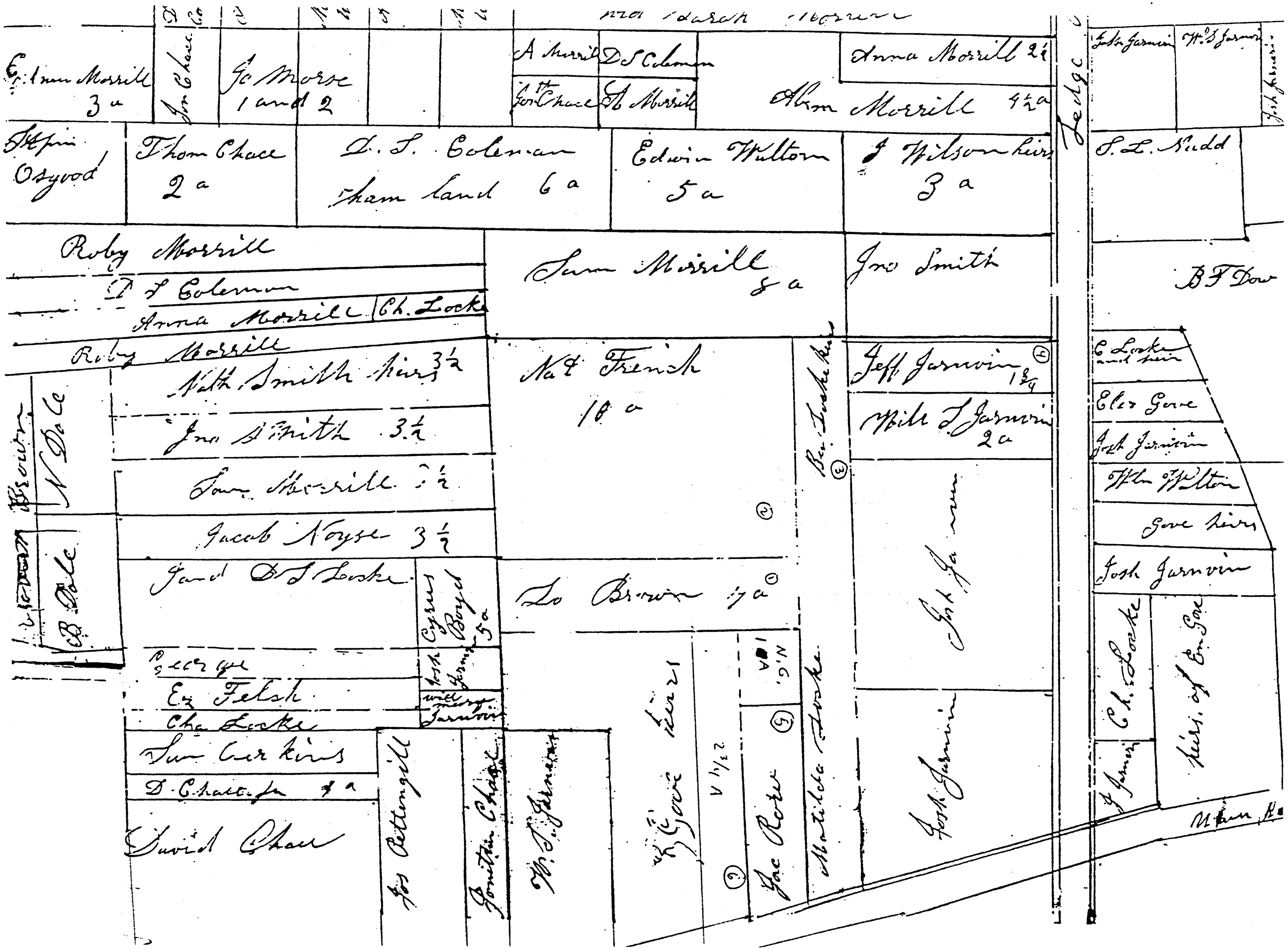

Edmund Morrill 3 a
Jon Chace
Jo Morse 1 and 2
A Morrill
D S Coleman
Jon Chace
A Morrill
Anna Morrill 2½
Abm Morrill 4½ a
Ledge
Josh Jarnvin
Wm S Jarnvin
Josh Jarnvin
Stephen Osgood
Thom Chace 2 a
D. S. Coleman Tham land 6 a
Edwin Walton 5 a
J Wilson heirs 3 a
S. L. Nudd
Roby Morrill
D S Coleman
Anna Morrill
Ch. Locke
Sam Morrill 8 a
Jno Smith
B F Dow
Roby Morrill
Nath Smith heirs 3½
Jno Smith 3½
Sam Morrill 3½
Jacob Noyse 3½
Jand D S Locke
Nat French 10 a
Ben Locke heirs
Jeff Jarnvin 1¾
Will S Jarnvin 2 a
C Locke and heirs
Elias Gove
Josh Jarnvin
Wm Walton
Gove heirs
Josh Jarnvin
Ch. Locke
heirs of Em Gove
J Jarnvin
Brown
N Dale
B Dale
Jos Bettingill
Jonathan Chase
Wm S Jarnvin
Zac Gove heirs
Jac Rose
Matilda Locke
Josh Jarnvin
Josh Jarnvin
Ez Felsh
Cha Locke
Sam Cerkins
D Chase Jr 4 a
David Chase

If the meeting house is on Lot 11

Kaines BROOK DIVISION LOT 11

↓

John Stevens

027-362 ↓ DD 2/26/1693/4 RD 12/13/1744

Thomas CRAM

027-303 ↓ DD 12/13/1722 RD 5/25/1744

Thomas Cram

1751 ↓ White Papers V34 p157

Nathan Cram

084-049 ↓ DD 11/22/1764 RD 10/22/1765

Elijah Peasley

ECR 11-100

100

[illegible] hand & Seale of my said Father and Since given to me & Ephraim Winsley as doth
appeare by my Sd Brothers writeing Date & bearing Even Date herewith unto of Sd Richard
Long his heires Executors & Administrators with ye Easterly Side upon ye Meadow of
Joseph Gruenth and on ye Westerly Side some part upon the Meadow of Philip
Gyles and some part upon ye Meadow of Henry Leuchaue formerly with ye Northerly
End butting upon ye Meadow of Joseph Gruenth & ye Southerly End butting upon ye
Meadow formerly Mr Symms Dole with all other rights priviledges & appurtenances thereto
belonging or any wayes appertaining To Have & to Hold & peaceably & Quietly to the
Improved Enjoyed & Possessed by ye Sd Richard Long his heires Executors Administrs &
assigns for Ever & to his & their own use benefit & behoof & him ye Sd Richard Long his
heirs & assignes from henceforth & for Ever as a good & true sure & absolute Estate of
Inheritance in Fee Simple for Ever by these presents & I ye Said Ephraim Winsley for my
heirs Executors & Administrators promise & Covenant to & with ye Sd Richard Long his
heirs Executors & Administrs That ye afores three acres of Salt Marsh or Meadow with
ye rights & priviledges thereunto belonging is free & Clear & freely & Clearly Exonerated acquitted
and discharged of & from all former Gifts grants bargaines Sales alienations Joynts Dowries
Titles Extents Judgments Executions & all other Incumbrances whatsoever &
shall & will Ever hereafter warrant & Maintain & Defend ye sd three acres of Salt Marsh
or Meadow with ye priviledges hereunto belonging against all manner of person whatsoever
claiming Claiming or pretending to have any Just right title or interest therein
or thereunto or to any part thereof in my Front or under me ye Sd Ephraim Winsley
his heirs Executors & Administrators unto ye afores Richard Long his heirs Executors
Admrs & assignes Ever by these presents & Mary ye wife of me ye Said Ephraim
Winsley doe surrender her right of Dower & title thereunto in ye afores three
acres of Meadow or Marsh unto ye Sd Long his heirs & assignes for ever & for
Confirmation thereof I ye said Ephraim Winsley with my wife Mary have hereunto
Set our hands & Seales this Twenty Day of May in ye yeare of Our Lord One
Thousand Six hundred Ninety three & in ye Six yeare of ye Reigne of Our Soveraign
Lord William ye Third & Lady Mary ye Second by ye grace of God of England Scotland
France & Ireland King & Queen Defenders of ye Faith Anno Domini &c

Sealed & Delivered & Possession Given
(by Consent of Witnesses) in ye presence of us
Ephraim Eaton
Edward Gruenth
Grand ffStephs Lovell
Scr

Ephraim Winsley (and a Seale)
Mary Winsley (and a Seale)

Ephraim Winsley Acknowledged this writing to be his Act
& Deed this 22 Day of April 1696 Anno Domini &c
in ye 7th yeare of Williams & Queen Mary &c before me
Signed Sealed & Delivered in ye presence of
Robert ffitz Gerald Justice of Peace

Ino Samuel & Gerard Gill To Richard Long Entred May 13th 1696

To all Christian People to whome this present writing shall come Know
ye that I Samuel Gill & Gerard Gill sons to Gerard Gill late of ye Towne
of Salisbury in ye County of Essex in New England Planter Send Greeting Now
Know ye that wee ye before named Samuel Gill & Gerard Gill for & in
Consideration of ye Valuable Sume of Forty & Nine pounds to us
received in hand before ye Ensealing & Delivery of these presents to us ye

John Gill Samuel Gill & Isaack Gill of Richard Long of ye Same Towne & Comonley
aforesd Joyner Carpenter his full Satisfaction and for diuers other good & Lawfull Causes
& Just Considerations the Thereunto Moving Have Given granted Bargained Sold alienated
Enfeoffed & Confirmed by these presents doe fully give grant bargaine sell
alienate Enfeoffe & Confirme Unto Richard Long all that Our Lott or
Division of vpland on ye northerly Side of Keins Brooke lying & being within
Comm & Towneship of Salisbury aforesd bounded as Followeth on ye northerly Side ye
Land of Edward Good of Hampton & Some part vpon ye Line Comoning between
Hampton & Salisbury on ye Southerly Side ye Land of John Stevens Senr ye
Westerly End Cutting vpon ye Land Layd Out to ye right of John Severance
and ye Easterly End Some part Cutting vpon ye Country Road & Some part vpon
ye Land of Edward Gove conteining by Estimacon Twenty five acres be ye
Same more or less with all other rights & priuiledges thereunto belonging
To Have & To Hold ye whole & Every part and parcell of ye aforesd Lott
or Division of vpland Cutted & bounded as aforesd unto him ye aforesd Richard
Long his hiers & assignes & To ye Sole proper vse benefit & behoofe of
him ye Said Richard Long his hiers & assignes as a good Sure firme & absolute
Estate of Inheritance in Fee Simple & For Euer by these presents & wee ye
aforesd John Gill & Samuel Gill & Isaack Gill for Our Selues Our hiers
Executors & Administrators doe Covenant & promise to & with ye Said Richard
Long that ye Said given & granted or mentioned to be Given & Granted premisses
is Free & Cleer and Freely & Clearely Exonerated discharged & acquitted of &
from all former gifts grants Bargaines Sales alienations changes Dowries
thirds Extents Judgments Executions & all other Entanglements or Encumbrances
whatsoeuer & wee ye aforesd John Gill Samuel Gill & Isaack Gill for our
Selues Our hiers Executors & Admrs doe hereby & shall from time to time
and at all times hereafter warrantize & maintaine & defend ye Said Given & Granted
Premisses & Every part & parcell thereof against all Manner of person or persons what
soeuer Claiming Challenging or pretending to have any Just right Title or Interest
unto ye aforesd Bargained premisses or any part or parcell thereof of in by from
or ouer me ye Sd John Gill Samuel Gill & Isaack Gill Our hiers Executors &
Administrators or Any of us For Euer by these presents Unto ye aforesd
Richard Long his hiers Executors & Administrators For Euer by these presents In
Witness & For Confirmation whereof wee ye aforesd John Gill Samuel Gill & Isaack
Gill have hereunto Sett Our Hands & Seales this Ninth Day of February in ye
yeare of Our Lord One Thousand Six hundred Eighty Nine in ye Fourth yeare
of ye Reigne of Our Soueraigne Lord James ye Second of England Scotland France
& Ireland King defender of ye Faith &c.

Signed Sealed & Delivered
in ye presence of us
Nicholas Paige
Isaack Morrill
John Tucker

Isaack Morrill as Executor to ye
Last Will & Testament of
John Gill Deceased alsoe Owning
this Writing to approue of
by him & Confirmed vnto this
9th Day of December Anno 1691.
before me Robt Pike Asst

The Marke H of John Gill & a Seale
Samuel Gill & a Seale
Isaack Gill & a Seale

Examd ff Steph. Lewell
Regr

power good right & Lawfull authority to make this Sale & yt by vertue hereof ye Said Ensign Joseph Eaton himselfe his heirs Execs & adms Shall for Ever hereafter peaceably & Quietly have hold use occupy possess & Enjoy all ye above demised premises namely Compleat two thirds of ye three Lotts abovesaid respecting both quantity & quality together withall ye priviledges & appurtenances & wood timber trees waters water Courses without any Lawfull Lett — Deniall Molestation or interuption of us ye Said Wm Dole & Abner Dole or Either of us or Either of our heirs Execs or adms or any other person whatsoever In witness to all and Singular ye premises we ye Said Wm Dole & Abner Dole have hereunto Set our hands & Seales this twenty fifth day of april anno Dom Seventeen hundred and Six & in ye fifth year of ye Reign of our Sovereign Lady Anne of England &c: Queen Defendr of the faith &c:

Signed Sealed & ~~DD~~ by mr Wm Dole & mr Abner Dole to Enn Jos: Eaton in presence of us

Rachel her mark Jackman
Henry Short

William Dole & a Seale
Abner Dole & a Seale

Essexss. mr William Dole & mr Abner Dole personally appeared this 9th Day february 1707: & owned this above written Instrument to be their voluntary act & Deed

Before me Thomas Noyes Justice peace

Examd

ECR 23-94

Richard Long To Capt Joseph Eaton recd on record octobr 4 1710

To all People to whom these presents Shall Come Richard Long Now resident in Boston in ye County of Suffolk within her Majesties Province of ye Massachusets bay in New England — Housewright (Son of Richard Long Late of Salisbury in ye County of Essex Deceased) Sendeth Greeting Know yee yt I ye Said Richard Long for and in Consideration of ye Sum of fourteen pounds and fifteen Shillings in the Now Currant passable

25 Money of the aforesaid Province to me in hand before the
Ensealing hereof well & truly paid by Joseph Eaton of Salisbury
aforesaid yeoman ye receipt whereof to full Satisfaction I do he-
-by acknowledge & thereof & of every part & parcel thereof do Exon-
acquitt & discharge ye said Joseph Eaton his heirs Exec^rs & adm^rs
for ever by these presents Have given granted Bargained Sold
aliened Enfeoffed assigned Conveyed and Confirmed & by these
presents Do fully Clearely & absolutely give grant Bargain S-
assign Make over & Confirm unto him ye said Joseph Eaton
his heirs & assignes for Ever all y^t my right title interest in
-stance Dividend property possession Reversion & Remainder Cla-
and demand whatsoever which ye said Richard Long Ever had
now have or which I my heirs Exec^rs & adm^rs or assignes in tim
to come can may might should or in any wise ought to ha
off in or unto all & every ye Land & meadows formerly belongin
to my father Richard Long. Scituate Lying & being in
Salisbury aforesd as well Such as my said father at ye time
of his death was actually Seized & possessed of as also Such Lan
and Meadow as of right did belong to him or may in any wise
be claimed held challenged or demanded in ye right of him y^e
said Richard Long Decd his heirs Exec^rs or adm^rs by any Lawfu
ways or means whatsoever together with ye rights profitts
profitts privileges & appurtenances to ye said granted premis-
or any part thereof belonging or in any wise appertain-
-ing. To Have & To Hold all my right title & interest as afores
to him ye said Joseph Eaton his heirs & assigns for Ever
to his & their only proper use benefit and behoofe and I
ye said Richard Long for me My heirs Exec^rs & adm^rs do
hereby Covenant Grant & agree to & with ye said Joseph
Eaton his heirs & assigns y^t the said Premises at ye time
of ye Ensealing hereof are a good & Indefeazable Estate of
Inheritance & that I have not at any time heretofore
done or Suffered to be done any act or thing whatsoever
whereby to release defeat or make void My right or interest
in or into any of ye Land or Meadows aforesd or any of y^e
appurtenances thereof and I do hereby authorize and ymporver the

said Joseph Eaton his heirs Exec.s adm.s & assignes in my name but to his & their own proper use & behoofe to ask sue for recover & receive all my right title and Interest as afores.d to all and singular the Meadows & Lands afores.d as fully Largely & amply in Every respect as I my Selfe Might or Could do & y.t y.e said Joseph Eaton his heirs & assignes Shall and May from time to time & at all times hereafter Lawfully peaceably & quietly have hold use Occupy Possess & enjoy y.e Said Bargained Premises without any Lawfull Lett Suit trouble deniall interruption reclaim Challenge or Demand of me y.e Said Richard Long or any by from or under me & further I y.e Said Richard Long for Me my heirs Exec.s & adm.s do hereby Covenant & promise at any time or times hereafter upon y.e request (& at y.e proper Cost & Charges in y.e Law) of him y.e Said Joseph Eaton his heirs Exec.s adm.s or assignes to give & pass Such further & more ample assurance & Confirmation of y.e premises unto y.e Said Joseph Eaton his heirs & assignes for Ever as in Law or equity can be reasonably devised advised or required In wittness whereof I have hereunto Sett my hand Seale the third Day of May anno Domini one thousand Seven hundred and Tenn anno Regni Reginæ annæ Nunc Magni Brittaniæ &c. Nono

Sign.d Seal.d & D.D in y.e presence of us } { Richard Long & a Seale

John Kent }
Henry Lunt }

Suffolk ss. Boston May 4: 1710.

The abovementioned Richard Long personally appearing before me y.e Subscriber one of Her Maj.ties Just.ces of y.e peace for y.e County aforesaid acknowledged y.e above written Instrum.t to be his act & deed

May 3.d 1710. { Jf.a Addington

Then Recd of y.e w.th in named Joseph Eaton y.e Sum of fourteen pounds & fifteen Shillings in full of y.e purchase Consideration within mentioned

Jn.o Kent
Henry Lunt Exam.d

I Say recd ff me Richard Long

Cass to Chase

Know all men by these presents that I Samuell Case of Hampton in the Provins of New Hampshire in New England for a valuable Consideration to mee in hand paid by Thos Chase of Hampton aforesaid the Resaite whereof I acknowledge and doe hereby confess my selfe to be fully satisfied contented & paid Haue Bargained granted Sould and Deleuered and by these presents doe fully clerely and absolutely Bargaine grante Sell and Deleuer unto ye Above mentioned Thos Chase one quarter of an Acre of Salte Marsh be the same more or Lese as it is hereafter Bounded, wth a Damm Comonly Called Thomas Phillbrookes Damm, on the west or westerly and on the South or Southerly the Marsh of Jonathan Philbrooke and on ye Este or Esterly and North or Notherly a Certaine grete Creeke the said Marsh is Lynge and Beeynge in ye above said Town of Hampton on the Southerly side ye Fales River Comonly so Called, the Above said Thos Chase to haue and to hold & Peaseably to Jnjoye ye Above said quarter of an Acree of Marsh be ye same More or Lese as it is above bounded, to him the said Thos Chase, his Heires Executors and Assignes to his and there one Propper Vses and Beehooses for Ever freely & quietly wth out ye Leste Let hinderans or Molestatyon, of mee the said Samll Cass my Heires Execs Admrs or Assignes or Anny other Person or Persons whatsoeuer Layinge Anny Lawfull Claime thereto and I the said Samll Cass Doe for my selfe my Heires Execs Admrs and Assignes Couenant Promise and Jngaidge to and With ye said Thos Chase his heires Execs Admrs & Assgs That I am the trew and Lawfull Owner of ye Above said quarter of an Acree of Marsh at this time of the Sale hereof unto the said Thomas Chase and that the same is free and Clere from all other gifts grants bargaines Sales Morgages Judgments Executyons Dowryes or Rite of Dowryes or Anny other Jncomberans What soeuer and for the Confermatyon of all above written I the above said Samll Cass haue hereunto Set my hand and Affixed my Sele this Third Day of August Sixtene Hondred Ninty Seuen and in the Ninth yere of ye Raigne of our Sovereigne Lord William The third by the Grace of God Kinge of Grete Brittaine France & Ireland Defender of the Faith &c

Samll Cass (Seal)

Signed Sealed & Deleuered
In the presents of us witnesses
Jno Gove
Samll Dow

Samll Case Appeared this 23d of Augusta 1697 & Acknowledged This above written Instrument to be his Voalentary Acte and Deide Bee fore mee Henry Dow Justis of Pese in New-hampshire

Entered from & Compared wth ye Oregenall this 22d of June 1706 Jnsm Vaughan Rewrd.

Gove to Chase.

Know all men by these presents that I Jno Gove of Hampton in ye Provins of New-Hampshire In New England for and In Consideration of a valuable Som to mee In hand paid ff Thos Chase of Hampton aforesaid, The Resaite Thereof I Doe Acknowledge & do hereby Confese my Selfe to be fully Satisfied Contented & paid haue Bargaind granted Sould & Deleuered And by these presents do giue grant Alien Enfeffe & Confirm Unto The above mentioned Thos Chase my Loat of Land beinge by Estymacon twenty five Acres more or lese as it was Laid out by Men appoynted by ye Towne of Salsbury as Loat laieng The said Loat is ye Thurtenth Loatt in Nomber Lynge and beinge Now Wth in ye Bounds of ye Township of Hampton but was formerly wth in ye ould and Antyent Bounds

Bounds of Salsbury Aforesd and it was also ~~from~~ limits the Land of Jn° Gowing of Salsbury and more Lyeth parte wth in my Enclosure and parte wth in ye Land of Thos Chase Inclosure, alsoe Below a Land Som Times Thomas Lanversbury and is bounded of ffolloth on ye South wth a Certaine hy wayes and on ye North wth the ould Line ye Dd part Hampton ffrom Salsbury and on ye East wth ye Land of ye said Thomas Chase in part and Thomas Coram in part and Land of John Frank in Parte and Land of Jgoake Gardner in parte and on ye weste wth a Line now in my Possession, The aboue mentioned Thomas Chase To Have & To Hould ye parcell to Injoye ye said Land be ye Same more or Lesse as it is aboue Bounded wth all ye Timber Trees, Tymber wood & Under wood, Standing, growing, Lyings, bounds, belonging, and Appertainings Unto ye sd Land, to him ye said Thos Chase, his heires, Exors. Admrs. and assignes to his and their owne proper use, benefit & behoofe, for Ever freely, and quietly wthout ye Lets Let hinderance or Molestation of wch the said Jn° Gowe, My Heires Exors. Admrs. or Assignes or any other person or persons whatsoever layinge any Lawfull Claime thereto, and I ye sd John Gowe doe for my Selfe my Heires Exors. Admrs. and assignes Covenant promise and Ingadge to and with the said Thos Chase his heires, Exors. Admrs & assignes, That I am ye True and Lawfull owner and that I have of my Selfe a good & Lawfull Right to make Sale of ye Aboue mentioned Land at this Time of ye Sale thereof Unto ye said Thos Chase & ye ye same is ffree & Clearly acquitted & Discharged of and from all manner of former and other gifts, grants, Sales, Bargaines, Leases, Mortgages, Joyntures, Dowryes Right of Dowry, Judgmts Extents, Intailes, fines, and of all and from all manner of ffaults other Titles Troubles Charges & Incumbrances whatsoever had made Committed Done or Suffered to be Done by me ye said John Gowe and for ye Confirmation of all aboue written I ye said Jn° Gowe have hereunto Putt my hand and Affixed my Seale This fifteenth Day of June in ye yeare of our Lord one Thousand Seaven hundred & five and in ye fourth Yeare of ye Raigne of our Soveraine Lady Anne By ye Grace of God of England Scotland ffrance & Ireland Queen Defend of ye ffaith &c

Signed Sealed & Delivered
In presence of ye witnesses
Hannah Dow
her H Mark
Henry Dow:

Province of New Hampshire:
Entred Jn° Gowe Appeared this 17th Day of July 1705, & Acknowledged the aboue written Deed of Sale to be his Voluntary act & Deed. Before me

John Gowe (& Seal)

Henry Dow: Justice of Peace

Entred from and Compared wth ye originall, This 22d Day of June 1706 per Wm Vaughan, Record.

Stockman to Chase

Know all men by these ffrends that I Sarah Stockman of Salsbury in ye County of Essex in ye Province of the Massachusetts in New England Widow for and in Consideration of a Valuable Some to me in hand paid By Thos Chase in hand Land of Hampton in the Province of New Hampshire in New-England in good Marchantable Pay at Money price to my ffull Satisfaction, Have Bargained granted Sould and Delivered, And by these ffrents Doe give grant Sell Alien enfeoffe and

Meanes Consent or Procurement and further I the afforesd Deliverance Pittman doe for my self my heires Execs & Admrs Covenant and Promis to and wth ye afforesd John drew him his heires Execs and assignes that I have in my self good rite full Power and Lawfull authority in and to the afforesd bargained Premises to Sell and dispose of and that the same and every part and parcell thereof are free and Clear and freely and Clearly acquited and discharged of and from all ~~and~~ other gifts bargains Sailes Leases morgages wills Intailes Judgmts Executions Power of third and all other Incumbrances of what nature or kind soever whereby the afforesd John drew him self his heires Execs Admrs or assignes or any or either of them shall or may at any time hereafter any wayes be mollested in or Ejected out of the afforesd bargained Premises or any part or percell thereof by any person or persons what=soever from by or under mee my meanes or procurement as Wittness my hand and Seale this twenty forth day of Janu=ary in the eighth year of the Reigne of our gratious queene Anne Annoqd Dom: 1709/10

Deliverance her Pittman (& sele)
mark

Signed Sealed & delivered
In the Presents of us
John Tuttle Senr
Steven Jones

January ye 25th 1709/10 Deliverance Pittman Appeared & Acknowledged ye above Instrument to bee her act and Deed before mee

James Davis Justice of peace
in Province of New Hampshire

Entered & Recorded According to the originall ye 2d Aprill 1712

Wm Vaughan Recorder

Gove's agreement

An agreement made and Concluded betweene Ensigne John gove and Ebenezer gove of hampton in the Province of new Hampshire in New England

These Presents Declaireth and Wittnesseth that whareas our honour=ed Father Edward gove of hampton in said Province Deceased some Years Since and left his Lands and Estate undisposed of by will and there happening to be many arears and disburstments arising to the Lands belonging to our said father and having in some Compi=tent measure Come to a Settlement thereof wee the Sons and Suckces=ers of our Sd father Vizt John gove & Ebenezer Gove to the end wee may Injoy our parts of Land and Propriety to ouer Selves our heirs and Suckcessors without invaiding and Intruding or Claimeing of

rite

201 Right of Propriety in one or the others Precinkts wee the said John Gove and Ebenezer Gove are Come to a full and final Agreement wch is as followeth; The said Ebenezer Gove to have the homested where he now Dwells his Land thereof bounded Easterly on the Cuntry Road that Leadeth from hampton too Salsbury northerly as the fence now Standeth betweene him and his brother John Gove and westerly on Lands of Thomas Chace and Southerly on a Small Peace of Land belonging to the said Tho: Chace this whomested Containing thirty acres more or Less, as it is bounded; as also a lott of Land some times John Steuens Laid out in a place Comonly Called Halls Farme, Containing foure acres more or Less as it is laid out bounded on Land some times Andrew Greeles Eastward, and Land of one fellowes westerly it being the fourty fifth Lott in number in that diuition. as also ye said Ebenr Gove To have Seuerall two acres Lotts of meddow or marsh Land wch are as followeth Vizt In a Place Called Halls farme, two acres of marsh bounded Easterly on marsh of Isach Greene, and westerly on the ends of Seuerall mens Lotts as of William osgoods mr Stanyans and other Lotts, also two acres of marsh or meddow bounded wth Wm os=goods Land northerly and abraham greens Southerly wch Lott was some time John Ilbslys more or less as it is, as allso a lott of meddow or marsh Containing two acres more or Less Lyeing Something Eastward of the Island Called greenes Island bounded wth the Land of abraham greene on the west and Isach greene Easterly and Joseph ffrench Southerly and abraham greene northerly and also a lott of meddow or marsh Containing two acres more or Less Lyeing in the said Place Called halls farme bounded northerly on Calib Perkins marsh Isach Greenes Easterly and Southerly John French Westerly, all these Seuerall Lotts or peaceses of Land as it is herein Specified wth all wood under wood Springs, all Proffits and Priuiledges there=unto belonging is to the said Ebenr Gove TO HAVE AND to hold to him his heires Execrs Admrs and assignes forever; And all the Rest of the Lands any way belonging to our Sd Father Edward gove be it airable Lands meddows marshes Pasture Land Comonages writts and Priuiledges under what name or Denomination whatsoeuer they may be Called, is and Remaine to the said John gove TO HAVE and to hold to him his heires Execrs Admrs and assignes wth all Profitts Priuiledges and Appurtenances whatsoeuer thereunto belonging forever Without any Pretence of Interest title or Claime of what nature soeuer of ye Sd Ebenr gove his heires or Suckcessors for=euer. In Confirmation of all above written in this said agreement wee doe eatch for our Selues Sett to our hands and fix our Seales this twenty sixt day of march Anno Dommini one thousand Seauen

hundred

Hundered and Twelve and in the Eleuenth year of our Soueraigne the Lad Ann ouer great Brittaine france and Jree Land Queene Defender of the faith.

John Gove (& sel)
Ebenezer Gove (& sel)

Signed & Sealed
In ye Presents of us
Nathll Ware Senr
Jscoc Green

Hampton in New=
=Hampshire John Gove & Ebenr gove per=
=sonally appeared this twenty sixth day of
march anno Dom: one thousand seuen
hondred and twelve and Acknowledged
this Jnstrument to be theire free and uo=
=lentary act and deed before me
Nathll weare Justice of Peace

Entered & Recorded ~~According~~ to ye original ye 2d Aprill 1712
p Wm Vaughan Recordr

Gove to Samborn

To all Christian People to whome these Presents Shall Come John Gove of Hampton in the Prouince of New Hampshire in New England yeoman Sendeth Greeting, Know yea that J the sd John Gove for a ualluable Some of money to mee in hand pd By Joseph Samborn of ye abouesd Town and Prouince Cordwinder wharewth J doe Acknowled my Self fully Sattisfied and Contented and doe fully acquit and Discharge ye sd Joseph Samborn his heirs Exects and Admrs forever by these Presents haue giuen granted Bargained Sold Alliened Enfeofed and by these Presents doe fully and freely giue grant Bargain Sell alliene Enfeofe and Conferme and deliuer unto ye sd Josph Samborn too his heires Exects Admrs and assignes a sertaine Tract of upland and marsh being Scituate and Lyings wth in the Limits of the Township of hampton afforesd and formerly Purchased of mr John Ruck of Salemb the upland Containing Twenty fiue acres more or Less as it is there bounded or imputed to be bounded Lying to ye northwest part of hampton Afforesd and Adjoyning to mr Daulltons Farme and bordering uppon the Towns Commons, ye said marsh Containing three acres more or Less Lying near browns Riuers mouth bounded wth ye main Riuer on ye east twenty fore rods Southerly wth browns Riuer twenty rods and northerly and

west

244 & quietly have hold use Occupy Possess & Enjoy s^d Grant^d & Bargain^d ꝑmises free & Clear & freely & Clearly Acquit^d Exon^d & Discharg^d of & from al & al manner of former or other Gifts Grants Bargains Sales & al Incumbrances of any sort w^tsoever forever hereafter to Warrant Secure & Defend & Mary ye Wife of ye s^d In^o: M^cmurphy doth by these ꝑsents Give Grant Yeild up & Surrender al her Right of Dower & Power of thirds unto ye s^d Robt Graham Junr his heirs Exe^rs & Adm^rs In Testimony of al Before written ye s^d In^o: M^cmurphy & Mary his Wife have hereunto set their hands & Seals this 26th day of April An^o Dom^i 1737 & In ye 10th year of his Maj^ts Reign &c — — — John Macmurphy — (seal)

Sign^d Seal^d & D^d In ꝑsence of — — — Mary M^her Macmurphy — (seal) mark

In^o: Tolford — Jean Tolford } witness for Mary Macmurphy — Robt Clark In^o: Reside — } Pro^c of N Hamps^r Londonderry Augt 29th 1737 In^o: M^cmurphy Appearing Acknowledg^d ye above Instrum^t to be his voluntary Act & Deed — Before me Robt Boyes — Jus^t Peac — —

Record^d According to ye Orig^l ye 1st of May 1738 — } ꝑ Josh: Peirce Record^r — — — —

Tebbets to Hambleton — Know all men by these ꝑsents y^t I Thomas Tebbets of Dover In ye Pro^c of N Hamps^r Yeoman for & In Consideration of ye Sum of Seven Pounds & ten Shill^s In Passable Pro^c Bills of Crd^t to me In hand Before ye Ensealing & Delivery hereof wel & truly p^d by Jonathan Hambleton of Berwick In ye County of York labour^r ye Rec^t w^r of I do hereby Acknowledge & my self to be there wth fully Satisfy^d & Content^d thereof & of Every part & ꝑcel thereof do Exon^t Acquit & Discharge ye s^d Jon^a Hambleton his heirs Exe^rs & Adm^rs forever by these ꝑsents have Given Grant^d Bargain^d & sold & do by these ꝑsents fully freely & Absolutely Give Grant Bargain Sel Alien Convey & Confirm unto him ye said Jon^a Hambleton his heirs & Assigns forever one Smale Interest & ꝑvilege In a Mill at a place Call^d Quamphegin In ye Parrish of Sumersworth In ye Pro^c of N Hamps^r a fores^d Being part of ye Same ꝑvilege wch was Grant^d by ye Town of Dover unto ye s^d Thos Tebbets & Partners ye 27th day of Octr An^o Dom^i 1701 & ye s^d ꝑvilege Being ye Same where ye Shore Saw Mill now stands at Quamphegin afores^d & wch part ye s^d Thos Tebbets do now Sel & make over unto ye s^d Jon^a Hambleton is four days ꝑ Month In Both the Mill & ꝑvileges thereto Belonging Being part of ye Saw mill y^t Stands next Joyning to ye land & is part of ye Shore Saw or frame al wch s^d four days Interest ꝑ Month both of y^e ꝑvilege of falls Logg Hill land & also such part of ye Mill y^t is now standing thereon — Meaning four days ꝑ Month In one Saw & no more Reference thereunto Being TO have & TO hold ye s^d ꝑvileges wth ye Appurten^s thereunto Belonging free & Clear from al & al manner of former or other Gifts Grants Bargains Sales or any other Incumbrances — w^tsoever — Moreover I ye s^d Thos Tebbets do Promise unto him ye s^d Jon^a Hambleton y^t I wil Warrant ye s^d ꝑmises unto him his heirs & Assigns forever ag^t ye lawful Claims or Demands of any ꝑson or ꝑsons w^tsoever In Consideration y^t ye s^d Jon^a Hambleton his heirs or Assigns shal Duly & yearly pay his Proportionable part ye Rent wch is payable unto ye Town of Dover if ye Same be Demand^d In Witness w^r of I have hereunto set my hand & Seal this 4th day of Octr 1737 — — — — Thomas Tebbets — (seal)

Sign^d Seal^d & Deliver^d In y^e ꝑsence of us —

Sam^ll Tebbets Junr Jo^s Hanson Junr } Pro^c of N Hamps^r Dover 5th Octr 1737 — then Capt Thos Tebbets Came & acknowledg^d ye foregoing Instrum^t to be his voluntary Act & Deed — — — Cor: Paul Gerrish Jus^t Peace — —

Record^d According to ye Orig^l ye 2^d of May 1738 — } ꝑ Josh: Peirce Record^r — — — —

Gove to Gove — TO all Christian People to whom this ꝑsent writeing or Bill of Sale shal Come know ye y^t I Ebenezer Gove Senr of Hamp^t In ye Pro^c of N Hamps^r In N Engl^d Yeoman Sends Greeting know ye y^t I ye above s^d Eben^r Gove for & In Consideration of ye Sum of one hundred & twelve Pounds Money by me In hand Rec^d by my son Edward Gove of ye same Town & Pro^c above s^d Joyner ye Rec^t w^r of I do Acknowledge & my self Content^d Satisfy^d there w^th & p^d have —

245 have Given Grant: Bargain: Sold Alien: Enfeoff: Convey: & Confirm: & do by these presents fully freely & Absolutely Give Grant Bargain Sel Alien Enfeoff Convey & Confirm unto my S: son Edw: Gove a Certain ꝑcel or Grant of Land lying & Being Scituate In ye Township of Hamp: aboves: Containing by Estimation twenty four Acres be it more or less as it lyes & is Bound: (viz) North on ye land of In: Gove South & West on ye land formerly Belonging to Thos: Chase & East on the Country Road & likewise a Certain peice of Salt Marsh lying & Being In Hamp: aboves: forme=rly In ye Township of Salsbury In place Comonly Call: Halls Farme it Being two Acres Bounded South on Marsh of In: Green East & North on Marsh of S: Gove West on Land of In: Gove ye aboves: Land & Marsh TO have & to hold as a good & free & Clear Estate of Inheritance in Fee Simple wth al ye Buildings Orchards fences Rocks Timber wood Standing growing or lying on S: Land wth al ye ꝑvileges & Appurten: & Comodeties thereunto Belonging or any ways Appertaining thereunto to him ye S: Eben: Gove his heirs Exe: Adm: or Assigns forever & I ye S: Eben: Gove do for my self my heirs Exe: Adm: Covent: & Promise to & wth ye S: Edw: Gove his heirs Exe: Adm: & Assigns yt Before ye Ensealing of these ꝑsents I am ye true & proper owner of al ye above Bar=gain: ꝑmises & yt I have good Right & ful Power to Dispose of & sel ye same as is above Exprest & yt ye same is free & Clear & freely & Clearly acquit: & Discharg: of & from al other & former Gifts Grants Bargains Sales Alinations Enfeoffm: Dowrys or Titles of Dowrys Jud=gments Executions Charges & Incumbrances wtsoever & yt we Wil Warrant & Defend for=ever ye same ag: al ꝑsons wtsoever laying or pretending any Just or legal Claim Title or Interest thereto or any part thereof so yt ye S: Edw: Gove his heirs & Assigns may at al times forever hereafter by virtue of these ꝑsents quietly & Peaceably have hold use Occupy Possess & Enjoy al & Every of ye above Bargain: ꝑmises to his & their only use Benefit & Behoof forever & In Confirmation of al above written I ye aboves: Eben: Gove have hereunto set my hand & Seal this 13th day of April 1737 & In ye 10th year of ye Reign of our Soveraign Lord George ye 2d by ye Grace of GOd King of great Brittain &c —

Sign: Seal: & D: In ꝑsence of us Witnesses — Ebenezer Gove (seal) —

Peter Coffin } Pro: of N: Hampsh: ye above Nam: Eben: Gove ꝑsonally appear: ye 31th —
Meshech Weare } day of Dec: 1737 & Acknowledg: his hand & Seal & ye above written Instrum: to be his voluntary Act & Deed Before me Nath: Weare Just: of Peace —

Record: According to ye Orig: ye 4th of May 1738 — } ꝑ Josh: Peirce Record: — — — — —

Gove — TO all People to whom these ꝑsents shal Come Greeting know ye yt I Ebenezer Gove Senr of
to — Hamp: In ye Pro: of N: Hamps: In N: Engl: Yeoman for & In Consideration of ye Sum of
Gove — twenty & three Pounds Curt: Money of N: Engl: to me In hand pd Before ye Sealing & Delive=ry hereof by my son Edw: Gove of ye Same Town & Pro: aboves: Joyner ye Rec: wr of I do hereby Acknowledge & my self fully Satisfy: Content: & pd have therefore Given Grant: Sold Alien: Convey: & Confirm: & by these ꝑsents do freely Clearly & Absolutely Give Grant: Bargain Sel Alien Convey & Confirm unto him ye S: Edw: Gove his heirs & Assigns forever my whole Right & Share of Land In & unto ye land & ꝑvileges wth in ye Township of Gilmantown In ye Pro: of N: Hamps: afores: by virtue of ye Charter of S: Town & Schedule Anex: my Right In S: Town now Being one whole Proprietors Share & Right it Being Orig:ly Grant: unto Jonath: Colcard of N: Market In ye Pro: aboves: as by ye afores: Charter & Schedule anex: Reference Being thereunto had wil plainly Appear together wth al ye ꝑvileges Comodeties & Appurten: to ye S: Grant: ꝑmises Belonging or In any ways Appertaining TO have & to hold ye Before Grant: ꝑmises wth ye Appurten: unto him ye S: Edw: Gove his heirs Exe: Adm: & Assigns forever & yt free from al Incumbrances wtsoever by my Means or Procurem: & furthermore I ye S: Eben: Gove for my self my heirs Exe: Adm: & Assigns forever to Warrant Secure & Defend ag: the Claims or Demands of al ꝑsons wtsoever by from or under me or ye Pro: of N: Hamps: afores: In Witness wr of I have hereunto set my hand & Seal this 13th day of Apr: An: Dom: 1737 —

Ebenezer Gove — (seal)

Sign: Seal: & D: In ꝑsence of us } Pro: of N: Hamps: ye above Nam: Eben: Gove ꝑsonally appear: ye 31th day of Dec: 1737 & Acknowledg: his hand & Seal & ye above written Instrum: to be his voluntary act & Deed — Before me Nath: Weare Jst: of peace

Peter Coffin — } Record: According to ye Orig: ye 4th of May 1738 — } ꝑ Josh: Peirce Record: — — — — —
Meshech Weare

Seal this 5th Day of May Anno Dom: One Thous.d seven hundred & forty Two. & in ye fifteen Year of his Majesty's Reign — Abner Clough (Seal)

Signd seal'd & Deliv.d In Presence of us Orlando Dagly Thomas Wells

May 5. 1742 Appeard ye abovenam'd Abner Clough & owned Hand seal & ye above written to be his Act & Deed

before Orlando Dagly Jus Pacis

Recd. Dec.d 6th 1743 & Recorded May 25th 1744 ff D Peirce Recd.r

Cram to Cram

Know all men by these Presents ye I Tho.s Cram of Hamp.t in ye Prov. of New Hamp.r in New Eng.d Yeoman for Divers Good Causes & Consid.ns me hereunto moving Especially for ye Love & Affection I have & Do Bear unto my True & well beloved son Tho.s Cram of ye same Town & Prov. afores.d together w.th a Bond or Covenant under ye Hand & seal of my afores.d son Tho.s bearing date Even with these Presents wherein he is oblig'd to take Care for my Comfortable Maintainance & several other things as may appear by S.d Obligation ye Rec.t thereof I do acknowledge & my Self therewith Contented & Satisfied have Given & Granted & Do by these Presents fully freely & Absolutely Give Grant Barg.n Sell Alienate Enfeoff & Confirm unto my afores.d son Tho.s Cram Sundry things which Particulars are as followeth viz.t ye Peice of Land where my Dwelling house now stands it being by Estimation five Acres be ye same more or less as it is now within fence w.th House Barn Orchard & all Proffits Priviledges & Appur.ces thereunto belonging or anywise Appertaining & a peice of Land on ye west side of ye road being by Estimation Twenty five Acres be ye same more or less as it is bounded Easty w.th ye road ye Leads to Salsbry Southerly w.th Land of Jn.o French westy & Northy w.th Land Sometime Tho.s Chaces & a peice of Marsh Commonly Call.d my Six Acres be ye same more or less as it is bounded Southy on Marsh of Wm Godfry & partly on marsh of Henry Dearborn's Northy Partly on Marsh of Edward Shaw & Partly on Marsh of Wm Haines & Easterly & Westerly w.th ye River & One Acre of Marsh Call.d Halls Farm be ye same more or less as it is bounded w.th Marsh of James Stanyan on ye North & on Marsh of Benony Clough on ye East and South, & Upland of Jn.o Gove on ye West & to one half of ye Right ye was Granted to my father Jn.o Cram at a Place Called ye New Plantation as I have agreed w.th ye Com.oners of Hamp.t for Twenty Acres at ye Easterly Side of S.d Grant & have Ten Acres Laidout for it in Two Peices ye one five Acres bounding on ye way ye Leads to Nath.l Wears Mill Southerly & the ye Other Three sides on Com.on Land as it is Laid out & bounded ye S.d five Acres to my son Tho.s all ye aboves.d Tracts or Peices of Land & Marsh Situate lying & being in Hamp.t afores.d & ye half of ye Remainder of S.d Grant at ye New Plantation as it was Granted & all my Right to Lands at Exeter which is One half of all ye Land my father Jn.o Cram had there by Grant or Purchase which he Did not make sale of all & singular ye Tracts of Land & marsh as they are above Express'd w.th all ye Proffits Priviledges to ye same belonging or anywise Appertaining & Likewise all my Creatures ye are undisposed of at ye Ensealing hereof & my tools for husbandry worke & Likewise ye Bed & Beding & Com.only Lodge on & ye Chest Com.only Call'd my Chest & Japan of Steelyards & a Tramell & all ye above barg.d Premises as they are above Express'd unto my

my aforesd. son Thos. Cram To have & To hold & Peacably to Enjoy as a Good Estate of Inheritance in fee Simple forever without ye Least Let Hindrance Denial or Molestation whatsoever from me ye Sd. Thos. Cram his father or by my Procurement or my heirs Exer. Admrs. or Assigns or any manner of Parsen whatsoever from by or under me or any further Challenge or Demand more then is Exprest in ye Bond or wrighting above Expresd. bearing Date Even wth. these Presents & further Jnd. aboved. Thos. Cram do for my self my heirs Exer. & Admrs. Covent. Promise & Engage to & wth. my aforesd. son Thos. Cram yt. all ye above Bargd. Premises is free & Clear and freely & Clearly acquitted & Discharged of & from all former or other Gifts Grants Bargains Sales Judgments Executions Mortgages Dowries or any Legal Incumbrance whatsoever & yt. at ye Time of Ensealg. hereof I am ye True & Lawfull owner of all ye above Bargd. Premises & have of my self Good Right & full Power to make this above Bargain & Sale & in Confirmation of all above written I have hereunto set my hand & fixed my Seal this 13th. Day of Decr. in ye Year of our Lord 1722 & in ye Ninth year of his Majestys Reign George of Great Brittan France & Ireland King Defender of ye faith &c — The four words in ye 25th. Line was Dasht out before ye signing & sealing hereof

Signd Seald. & Delvd. In Presence of us Witnesses } Thomas. Cram (Seal)

Peter Weare }
Daniel Weare }

Provs. of New Hampt. ye above named Thos. Cram Personly Appeard ye 1st. Day of May 1723 & Acknowledgd. his hand & Seal & ye above written Instrument to be his free & Voluntary Act & Deed. before me. Peter Weare Just Peace

Recd Decr. 6th 1743 & Recorded may 25th. 1744 J D Peirce Recdr.

Fogg to Fogg

Know all men by these Presents yt. I seth Fogg of Hampn. in ye Provs. of New Hampr. in New Engd. Husbandman for & in Considn. of fifty Pounds Currant money to me in hand well & Truly pd. by my Son Simon Fogg of ye Town & Provs. aforesaid Cordwainer ye Rect. of which I do hereby Acknowledge & my self therewith fully Satisfied & Contented & thereof & Every part thereof do Acquit & Discharge him ye Sd. Simon Fogg his heirs Exer. & Admrs. forever by these Presents Have Given Granted Bargd. Sold Aliend Conveyd & Confirmd & by these Presents do freely fully & Absolutely Give Grant Bargn. sell Aliene Convey & Confirm unto ye Sd. Simon Fogg his heirs & Assigns forever a Certain Lot of Land lying & being in Hampr. aboved. being by Estimation Twenty five Acres be ye same more or less wth. ye Dwelling house Barn & Orchard yt. is on Sd. Land with all other things thereunto Belonging or Appertaining bounded as followeth viz. East on ye Country Road South on Jnd. Dows Land runing from ye Stake at ye North East Corner of Sd. Jnd. Dows Orchard westward half a mile to a Red Oak Tree markd wth. ye Letters I F on ye West on a highway Leading to Folly Mill so Call'd on ye North on a highway Leading to ye Peak so Called it being ye 7th. Lot in Number Laid out by the Town of Salsbury in Cany Brook Division so Called to ye Sd. Simon Fogg To have & To hold ye above Bargd. Premises wth. all ye Appurtcy. & Como=

Either of us Shall ever have any right Claim Interest or Demand therein by Vertue of any act or Acts Already had done or Sufferd whatsoever IN Witness whereof we have hereunto set our hands and Seals this Thirteenth day of July Anno 1761 in the first year of his Majesties Reign George the third &c

Signed Sealed & Deliverd David Green (seal)
In presence of Ruth Green (seal)
Jemima Dow } Prov.d of New Hampshire August
Obadiah Gove } 8.th 1761. Then David Green and Ruth Green with in Named Appeared and Severally Acknowledged the Within Written Instrument to be their free act & Deed

Coram Meshech Weare — Just. Peace

Receivd & Recorded 14th Nov.r 1761 — D Pierce Recd.r

Know all Men by these Presents that I Edw.d Gove of Hampton falls in the Prov.e of New Hampshire Boat-build For & in Consideration of the Sum of two Thousand Pounds old Ten.d Bill of Credit to me in Hand before the Delivery hereof well & truly paid by my Son Winthrop Gove of Hampton Falls aforesaid joiner The Rec.t whereof I do hereby acknowledge HAVE given granted bargaind & sold & by these Presents do give grant bargain sell aliene enfeoff convey & confirm unto y.e S.d Winthrop Gove his Heirs & assigns forever a certain Tract or parcell of Land situate lying & being in Hamptonfalls aforesaid containing by Estimation twenty five acres be the Same more or less it being y.e Piece of Land on which I y.e S.d Edward Gove now Live bounding Easterly on the Country Road which leads from Portsmouth to Newbury Southerly & Westerly by Land of Jonathan Chase & Northerly partly by Land of Daniel Gove & partly by Land in the occupation of the Widow Susanna Carr said Piece of Land ~~Piece of Land~~ with y.e Dwelling House Barn Shop & all Buildings thereon, I also sell to my S.d Son Winthrop all my Husbandry joinery & Carpentry Tools TO HAVE & TO HOLD the said granted Premises with all the Privileges & Appurtenances to the same apper-

Gove to Gove

appertaining to him the said Winthrop Gove his Heirs & Assigns to his & their only proper Use & Benefit for ever And I the said Edward Gove for me my Heirs Exc.rs & admst.rs do hereby covenant grant & agree to & with the S.d Winthrop Gove his Heirs and Assigns that until the Delivery hereof I am the lawful owner of y.e S.d Premises am lawfully seized & possess'd thereof in my own Right in Fee simple & have full Power & lawful Authority to grant and convey the same in manner aforesaid that y.e S.d Premises are free & clear of all & every Incumbrance whatsoever And that I & my Heirs Exc.rs & adm.rs shall & will warrant the same to him the said Winthrop Gove his Heirs & Assigns against the lawful Claims & Demands of any Person or Persons whomsoever In Wintness whereof I have hereunto set my Hand & Seal y.e Seventeenth Day of June in the first year of his Majesties Reign Annoque Domini Seventeen Hundred sixty one - - - - - - Edward Gove (Seal)

Signed Sealed & Deliv.d in Presence of
Mesheck Weare
Henry Falch

Prov.e of New Hampsh.e June 17.th 1761
Then Edward Gove above named acknowledged this Instrument to be his free act & Deed
Coram Mesheck Weare Jus Pac

Receiv'd & Recorded 14.th Nov.r 1761 — D Peirce Recd.r

Veazey to Norris

TO All People to whom these Presents shall Come Greeting KNOW ye that I Samuel Veazey of Stratham in the Province of New Hampshire Yeoman For and in Consideration of the sum of Two Hundred Pounds old Tenor Money to me in Hand before the Ensealing hereof well and truly paid by Benjamin Norris of Bow in said Province Yeoman the Receipt whereof I do hereby Acknowledge and myself therewith fully Satisfied and Contented; and thereof and of every part and Parcel thereof do exonerate acquit and Discharge him the said Benjamin Norris his heirs Executors and Administrators forever by these Presents Have given granted bargained sold aliened conveyed and

226

Clough to Moulton

KNOW all Men by these Presents, That I John Clough of Brintwood in the Province of New Hampshire Yeoman

For and in Consideration of the Sum of Three hundred pounds Sterling Money of Great Brittain To me in Hand paid before the Delivery hereof, by Jonathan Moulton of Hampton in said Province Esqr.

the Receipt whereof I do hereby acknowledge, have given, granted, bargained and sold, and by these Presents do give, grant, bargain, sell, alien, convey and confirm to him the said Jonathan Moulton his Heirs and Assigns,

The One Quarter part of all the Right Title Interest, Estate, property & demand of in and unto all That Right or Title to the Estate of Richard Long late of Salisbury decd. both Real & personal which Falls by heirship To my Hon. Mother Elizabeth Clough wife of John Clough (both now Decd.) who being Sister to the said Richard Long) Who being by Law an heir To one fourth part of said Estate

To Have and to Hold, the said granted Premises, with the Appurtenances thereof, to him the said Jonathan Moulton his Heirs and Assigns to his & their proper Use, Benefit and Behoof forever; so that neither I nor my heirs or Assigns nor any person or persons Claiming from by or under me the said John Clough shall Ever have any Right Claim Interest or demand therein by virtue of any Act or acts already had done or suffered Whatsoever

In witness whereof I have hereunto set my Hand and Seal this ~~Third~~ Second Day of Febry in the Third Year of his Majesty's Reign. Anno Domini 1763

Signed Sealed & delivered In presence of us
N.B. The words The one Quarter part of being first Interlind before Signd.

John Clough (seal)

Witnesses { John Weeks, Obadiah Worth }

Province of New Hampshire } Febry 2nd 1763 Then John Clough above named personally appeared and acknowledged The above Written Instrument To be his Voluntary act & decd

Coram John Weeks Jus. Pacis

Recivd & Recorded 21st Augt. 1766 D Peirce Recd.

Welch to Moulton

KNOW all Men by these Presents, That We Samuel Welch & Eleanor Welch Wife of the said Samuel of Suncook In the Province of New Hampshire Yeoman and Spinster

For and in Consideration of the Sum of Three hundred pounds Sterling money of Great Britain To us in Hand paid before the Delivery hereof, by Jonathan Moulton of Hampton in said Province Esqr.

the Receipt whereof We do hereby acknowledge, have given, granted, bargained and sold, and by these Presents do give, grant, bargain, sell, alien, convey and confirm to him the said Jonathan Moulton his Heirs and Assigns,

The one Quarter part of all our Right Title Interest, Estate property & demand of in & unto all that our Right or Title that we have to the Estate of Richard Long late of Salisbury decd. which falls To us by heirship of our hon. Mother Elizabeth Clough wife To John Clough both now Decd. Who was Sister To the said Richard Long Who Being by Law an heir To one Quarter part of said Estate.

To Have and to Hold, the said granted Premises, with the Appurtenances thereof, to him the said Jonathan Moulton his Heirs and Assigns to his & their proper Use, Benefit and Behoof forever; So that neither us nor our heirs or Assigns nor any person or persons Claiming from by or under us the said Samuel & Eleanor shall Ever have any Right ~~Claim~~ ~~Interest~~ Claim Interest or demand therein by Virtue of any Act or Acts already had done or suffered Whatsoever

In witness whereof We have hereunto set our Hand and Seal this Second Day of February in the Third Year of his Majesty's Reign. Anno domini 1763.

N.B. the Words one Quarter Part of being First interlind before Signed

Signed Sealed & delivered In presence of

Saml. Welch (seal)

John Neal
Richard Cutts Shannon
Witnesses to his signing

(seal)

Recivd & Recorded 21st Augt. 1766 D Peirce Recd.

KNOW all Men by these Presents, That I Elisha Clough of Hawk within the Province of New Hampshire Yeoman

Clough to Moulton

For and in Consideration of the Sum of Three Hundred pounds Sterling Money of Great Britain To me in Hand paid before the Delivery hereof, by Jonathan Moulton of Hampton in said Province Esqr. the Receipt whereof I do hereby acknowledge, have given, granted, bargained and sold, and by these Presents do give, grant, bargain, sell, alien, convey and confirm to him the said Jonathan Moulton his Heirs and Assigns, The One Quarter part of all my Right, Title, Interest, Estate property, and demand of in and Unto all that my Right or Title that I have to the Estate of Richard Lale of Salisbury deceased which Falls to me by Heir Ship of my Hounored Mother Elizebeth Clough Wife of John Clough (both now deceased) Who was Sister to the said Richard Long Who being by Law an Heir to one Quarter part of Said Estate

To Have and to Hold, the said granted Premises, with the Appurtenances thereof, to him the Said Jonathan Moulton his Heirs and Assigns to his & their proper Use, Benefit and Behoof forever; So that neither I nor my Heirs or Assigns nor any person or persons claiming from by Or under me the Said Elisha Clough Shall Ever have any Right Claim Interest or demand therein by Virtue of any Act or Acts already had done or Suffered whatsoever

In witness whereof I have hereunto set my Hand and Seal this 2 Day of February in the Third Year of his Majesty's Reign. Anno Domini 1763

N.B. The words the one Quarter part of being Interlind before Signd

Elisha Clough (Seal)

Signd Seald & deliverd
In Presence of
John Neal
Richard Cullshannon

Recivd & Recorded 21st Augt 1766 — D Peirce Recd.

KNOW all Men by these Presents, That I Walter Neal of Hampton in the Province of New Hampshire Yeoman

Neal to Moulton

For and in Consideration of the Sum of Six pounds in Bills of publick Credit To me in Hand paid before the Delivery hereof, by Jonathan Moulton of Hampton aforesaid Esqr. the Receipt whereof I do hereby acknowledge, have given, granted, bargained and sold, and by these Presents do give, grant, bargain, sell, alien, convey and confirm to him the said Jonathan Moulton his Heirs and Assigns, all my Right Title, Interest Estate, Property and Demand of in and unto all my Right or Share in the Township of Orford in the province aforesaid As I am one of the original Grantees in Said Township) Be the same More or Less) Whatsoever is of Right Belonging or appertaining to one Original Right or Proprietors Share Namely the Right or Share Granted To me

To Have and to Hold, the said granted Premises, with the Appurtenances thereof, to him the Said Jonathan Moulton his Heirs and Assigns to his & their proper Use, Benefit and Behoof forever; So that neither I, My Heirs or Assigns nor any person or Persons claiming from by or under me the Said Walter Neal shall Ever have any Right Claim Interest or demand, therein by Virtue of any Actor Acts already had done or suffered whatsoever

In witness whereof I have hereunto set my Hand and Seal this Eleventh Day of November in the Second Year of his Majesty's Reign. An Domini 1762

Signed Sealed & deliverd
In Presence of
Charles Chase
Wm Simson

Walter Neal (Seal)

Recivd & Recorded 21st Augt 1766 — D Peirce Recd.

228

Sandborn to Moulton

KNOW all Men by these Presents, That I Jonathan Sandborn Junr. of Stampton in the Province of New Hampshire Yeoman

For and in Consideration of the Sum of Six pounds in Bills of publick Credit To me in Hand paid before the Delivery hereof, by Jonathan Moulton of Stampton aforesaid Esqr.

the Receipt whereof I do hereby acknowledge, have given, granted, bargained and sold, and by these Presents do give, grant, bargain, sell, alien, convey and confirm to him the said Jonathan Moulton his Heirs and Assigns, all my Right, Title, Interest Estate property and Demand of on and unto all that (My Right or share in the Township of Orford in the Province aforesaid As I am one of the Original Grantees in said Township) be the same more or less whatsoever is of Right Belonging or Appertaining to one Original Right or propretors share namely the Right or share Granted to me

To Have and to Hold, the said granted Premises, with the Appurtenances thereof, to him the Said Jonathan Moulton his Heirs and Assigns to his & Their proper Use, Benefit and Behoof forever; So that Neither I my Heirs or Assigns nor any ~~other~~ person or Persons Claiming from by or under me the Said Jonathan Sandborn Junr. shall ever have any Right, Claim Interest or Demand, therein By Virtue of any Act or Acts already had done or suffered Whatsoever

In witness whereof I have hereunto set my Hand and Seal this Thirteenth Day of October In the First Year of his Majesty's Reign. Anno Domini 1761

Signed Sealed & delivered In presence of

Benja. Batchelder

Willm. Simpson

Jonathan Sandborn (seal)

Received & Recorded 21st August 1766 — D Pierce Recdr.

Russell to Moulton

KNOW all Men by these Presents, That I Joseph Russel of Epping in the Province of New Hampshire Yeoman

For and in Consideration of the Sum of Three hundred pound Sterling money of Great Britain to me in Hand paid before the Delivery hereof, by Jonathan Moulton of Stampton in the Province aforesaid Esqr.

the Receipt whereof I do hereby acknowledge, have given, granted, bargained and sold, and by these Presents do give, grant, bargain, sell, alien, convey and confirm to him the said Jonathan Moulton his Heirs and Assigns, The one Quarter part of all the Right Title Interest Estate, property and Demand of in and unto all that Right or Title to the Estate of Richard Long Late of Salisbury Deceased Both Real and personal Which Falls ~~to me~~ by Heirship to my honored Mother Sarah Russel Wife of William Russel (Both now Deceased) Who being Sister to the said Richard Long Who being by Law an Heir to one Fourth of said Estate

To have & to hold the said Granted premises, with the Appurtenances thereof, to him the Said Jonathan Moulton his Heirs and Assigns to his & their proper Use, Benefit and Behoof forever; So that neither I nor my Heirs or Assigns nor any other person or persons Claiming from by or under me the said Joseph Russel Shall ever have any Right, Claim Interest or Demand therein by Virtue of any Act or Acts already had done or Suffered whatsoever

In witness whereof I have hereunto set my Hand and Seal this Second Day of February Third Year of his Majesty's Reign. 1763

Signed Sealed & Delivered In Presence of us

Joseph Russel (Seal)

N.B. The words the one Quarter part of being first Interlined before Signd

Province of New Hampr. Feby. 2d. 1763 Then Joseph Russel above Named personally appeared and Acknowledged the above Written Instrument To be his Voluntary act & Deed.

Witnesses John Weeks, Obadiah Worth

Coram John Weeks Justice Pacis

Received & Recorded 21st Augt. 1766 — D Pierce Recdr.

Book 0211 Page 0058

M. Clough & her heirs & assigns, against the lawful claims and demands of any person or persons claiming by, from, or under us. — In Witness whereof, we have hereunto set our hand & seal this Eleventh day of January in the year of our Lord one thousand eight hundred and twelve. —

Peter Wadleigh (L.S.)
Alice Wadleigh (L.S.)
Jereh Smith (L.S.)
Betsy Smith (L.S.)
Dem Young (L.S.)
Polly M. Young (L.S.)

Signed, sealed & delivered in presence of us,
Charles Glidden, John Stevens —

State of New Hampshire.

Rockingham ss. Jany 11th 1812.

personally appearing, the above named Jeremiah & Betsy Smith, Peter & Alice Wadleigh, Dem & Mary M. Young acknowledged the foregoing instrument to be their voluntary act and deed — Before me —

Charles Glidden Jr. Jus. Peace.

Received and Recorded 28th June 1816. Seth Walker Regr.

Gove to Gove.

Know all men by these presents, That I Joshua Gove of Seabrook in the County of Rockingham State of New Hampshire, Husbandman — For & in consideration of One hundred dollars to me in hand before the delivery hereof paid by David Gove of the same Seabrook, Gentleman, the receipt whereof I hereby acknowledge, have remised, released, and do by these presents remise, release & forever quitclaim to the s. David all my right, title, interest, estate & demand in & unto the following pieces of land, situate in s. Seabrook as follows, to wit, one piece containing about twelve acres more or less, beginning at the Northeast corner of said land running Southerly until it strikes the corner of the wall near the Meeting house following said untill it comes to lands of Levi Gove Jr., then Westerly on land of said Gove & Benj. Perkins and others to Lowell Brown's land, then following by said Brown's to land of said David, then following s. land to first mentioned bound. — Also one other piece as afs., beginning in the centre of my Barn, then Eastterly to stake & stones at the road, then Northerly on said road forty seven feet, then Westerly by s. said David's land to first mentioned bound — Also two acres of Salt Marsh in Seabrook afs. town, containing two acres be the same more or less, bounded as follows, Westerly & Northerly on a River to the Channel of the same Easterly on Marsh of Jabez Eaton, then Westerly on s. Eaton's Marsh in part, part on Marsh of John Brown Jr. thence to the Southwest corner of said Marsh. — To have & to

Book 0211 Page 0059

to hold said granted & remised premises with all the privileges and appurtenances to the same belonging to him the said David Gove his heirs & assigns to his & — proper use & benefit forever. and I said Joshua Gove my heirs, Exrs & Admrs, shall & will warrant the same as aforesd. against any lawful claim or demand of any person or persons claiming by or under us. — Also Sally wife as aforesd giveth up her right that may happen to her in the above premises. In Witness whereof, we have hereunto set our hands & seals this twenty eighth day of March one thousand eight hundred and Sixteen. —

Joshua Gove L.S.
Sally Gove L.S.

Thomas Leavitt, Abigail Gove.

N.B. the words "more or less" interlined before signing.

Rockingham-ss. March 28th 1816. Then personally appeared the within named Joshua Gove & Sally Gove and acknowledged the within to be their free act and Deed. before me — Thomas Leavitt Just. Peace.

Received and Recorded 29th June 1816. Seth Walker Regr.

Butler to Batchelder.

Know all men by these presents, That I Benjamin Butler of Deerfield in the County of Rockingham & State of New Hampshire, Esquire, for and in consideration of the sum of ten Dollars to me in hand before the delivery hereof, paid by Francis Batchelder of Deerfield aforesd. Joiner — have remised, released & forever quitclaimed, and by these presents do remise, release, & forever quitclaim, unto the said Francis Batchelder his heirs and assigns forever, a certain piece or parcel of land situate in Deerfield aforesd. - and is part of the lot numbered eight in the fourth Range, with the buildings thereon it being the same land conveyed to the Benja Butler by Stephen Morse as by the said Morse's deed dated the twenty third day of December Anno Domini, 1800. and recorded in Rockingham Records Lib. 157. Fol. 254. may appear reference thereto being had. — To have and to hold the said remised premises, with all the privileges & appurtenances thereto belonging, to him the said Francis Batchelder his heirs & assigns forever. and I do hereby covenant with the said Batchelder. That I will warrant & defend the said premises, to him the said Batchelder his heirs & assigns, against the lawful claims and demands of any person or persons claiming by, from, or under me — In Witness whereof, I have hereunto set my hand and seal this seventh day of

KNOW ALL MEN BY THESE PRESENTS, THAT

I Joshua Lyon of Seabrook, County of Rockingham State of New Hampshire, Boatbuilder —

For and in consideration of the sum of twenty-four Dollars —

to me in hand before the delivery hereof, well and truly paid by Joseph Philbrick of Seabrook County and State aforesaid Yeoman —

Lyon to Philbrick

the receipt whereof I — do hereby acknowledge, have given, granted, bargained, sold, and by these presents, do give, grant, bargain, sell, alien, enfeoff, convey and confirm unto the said Joseph Philbrick his heirs and assigns forever, a certain piece of land situated in said Seabrook containing just one acre, bounded as follows; Westerly on land of David Lyon; Southerly on the Meetinghouse land; Easterly on the Post Road; Northerly on my own land, to extend just so far North as to contain one acre. —

To have and to hold the said granted premises with all the privileges and appurtenances to the same belonging, to him — the said Joseph Philbrick his heirs and assigns to his & their — only proper use and benefit forever. And I the said Joshua Lyon for myself my — — heirs, executors, and administrators, do hereby covenant, grant and agree to and with the said Joseph Philbrick his — — heirs and assigns, that until the delivery hereof I am — — the lawful owner of the said premises and am — seized and possessed thereof in my own right in fee simple, and have full power and lawful authority to grant and convey the same in manner aforesaid; that the said premises are free and clear of all and every incumbrance whatsoever, and that I the said Joshua Lyon my — — heirs, executors and administrators shall and will warrant the same to him the said Joseph Philbrick his heirs and assigns against the lawful claims and demands of any person or persons whomsoever.

In Witness Whereof, I have hereunto set my hand and seal the twenty-fourth day of February in the year of our Lord one thousand eight hundred and twenty. —

Signed, Sealed, and Delivered, in presence of — Joseph Philbrick Jr.
John Philbrick —

Joshua Lyon (L.S.)

Rockingham ss. —

February 24th 1821. Then personally appeared the aforenamed Joshua Lyon and acknowledged the above instrument to be his free act and deed —

before me, John Philbrick Just. of the Peace

Received and Recorded 22nd August 1821 —

Seth Walker Regr.

heirs and assigns, that I am lawfully seized in fee of the premises; that they are free of all incumbrances; that I have good right to sell and convey the same in manner aforesaid; and that I and my heirs will warrant and defend the same to him the said Samuel Brown his heirs and Assigns forever, against the lawful claims and demands of all persons—

Also Anna Knowles wife of said Simon Giveth up her right of Dower to the above premises. In witness whereof I have hereunto set my hands and seals this sixth day of November in the year of our Lord one thousand eight hundred and seven

Simon Knowles (L.S.)
Anna Knowles (L.S.)

Signed Sealed and delivered
in presence of
Thomas Leavitt
Samuel G. Pinkey

Rockingham ss. Then the aforenamed Simon Knowles personally acknowledged the aforewritten instrument by him sealed, to be his deed.
before me,

Thomas Leavitt Justice Peace

Received & Recorded 22d June 1836

Francis D. Randall Regr.

Seabrook (Town of) to Brown & al. Brown

Know all Men by these Presents, that the Inhabitants of the town of Seabrook in the County of Rockingham and State of New Hampshire, in consideration of the sum of four hundred dollars to them paid by John P. Brown of said Seabrook County and State aforesaid the receipt whereof, we the said Inhabitants do hereby acknowledge, do hereby give, grant, sell and convey unto the said John P. Brown his heirs and Assigns, all that parcel of land or tenement situated in said Seabrook, bounded and described as follows to wit; northerly by land of David Perkins: easterly by the main post road which leads from Portsmouth to Newbury Port; southerly and westerly on a road to the first mentioned bound containing one acre and a half more or less with the buildings thereon; except the Engine house belonging to said Seabrook Engine Company No 1. and the School house belonging to the Centre district: and also reserving to the said district the lands on which said School house stands so long as the same shall be occupied for that purpose and then to remain to him the said John P. Brown.

To have and to hold the afore granted premises to the said John P. Brown his heirs and Assigns to his and their use and behoof forever: And the said Inhabitants, for themselves, and their successors, do covenant with the said John P. Brown his heirs and Assigns that they the said Inhabitants, are lawfully seized in fee of the afore granted premises, that they are free of all incumbrances; that the said inhabitants have good right to sell and convey the same to the said John P. Brown And that the said Inhabitants for themselves and their Successors, will warrant and defend the said premises to the said John P. Brown his heirs and assigns, forever, against the lawful claims and demands of all persons. In testimony whereof, the said inhabitants by David Gove, Henry Eaton Jr. and Thomas Fowler Jr. their committee, hereunto duly Authorised by a vote of said inhabitants of said town, at a meeting legally holden for that and other poses, on the twelveth day of April, in the year of our Lord one thousand eight hundred and thirty six, have hereunto set their seal, and said Committee have hereunto written their names, this fourteenth day of May in the year of our Lord one thousand eight hundred and thirty six.

Signed Sealed and delivered in
presence of us.
Moses Eaton Jr. Newell Brown. Oliver Eaton.

David Gove
Henry Eaton Jr.
Thomas Fowler Jr.
} Committee of the Town of Seabrook (L.S.)

State of New Hampshire, Rockingham ss. May 14, 1836

Personally Appeared David Gove, Henry Eaton Jr. and Thomas Fowler Jr. who signed and sealed the above instrument as the Committee of the above named inhabitants, of said town of Seabrook, and acknowledged the foregoing instrument to be the free act and deed of the inhabitants of said town of Seabrook.

Before me, Oliver Eaton Justice of the Peace for said County

Received & Recorded 22d June 1836 two minutes before ten O' clock P.M.

Francis D. Randall Regr

77

in the County aforesaid containing thirty two acres more or less and bounded on the south by the road leading from Sherburn Tiltons to Joseph G. Browns on the east by Albert G. Woods land on the north by Exeter River and on the west by Sherburn Tiltons and James Sleepers land being the same land which said Joseph G. Wood deeded to me by his mortgage deed bearing date April 1st 1836. — — —

78

premises; That I was duly licensed by said Court to sell the same, and that it was necessary that the same should be sold for the purposes aforesaid; that previous to the sale, I took the oath by law prescribed, and gave notice of said sale according to law; and that the said Josiah Gove offered most for the said premises, and the same was thereupon struck off to him for the sum aforesaid, at a public vendue held at the house of the said David Perkins deceased in Seabrook on the sixteenth day of April A.D. 1838, at two o'clock in the after noon. And I do further, in the capacity aforesaid, covenant with the said Josiah Gove his heirs and assigns that I will warrant and defend the same to him the said Josiah Gove his heirs and assigns against the lawful claims of all persons claiming by, from or under me in the capacity of administrator aforesaid.

In witness whereof, I have hereunto set my hand and seal this Seventeenth day of April Anno Domini 1838. — —

Signed, Sealed and delivered
in presence of
Green Perkins
John Philbrick

Newell Brown (L.S.)

State of New Hampshire Rockingham ss. April 18th 1838
Personally appearing the said Newell Brown acknowledged the above instrument by him subscribed to be his voluntary act and deed
Before me, — — — — — — John Philbrick, Justice of Peace,
Received & Recorded, 13th June, 1838, Francis D. Randall Rdr.

Brown (Admr) to Dodge & N. Brown

Know all men by these presents, that I Newell Brown of Seabrook County of Rockingham and State of New Hampshire yeoman as Administrator of the Estate of David Perkins late of Seabrook deceased by virtue of a license from the Court of Probate for the said County of Rockingham holden at Exeter on the twenty first day March A.D. 1838 authorizing me to sell at public auction so much of the real estate of the said deceased as should be sufficient to raise the sum of Sixteen hundred dollars, to pay and discharge the debts and demands existing against the estate of said deceased, with incidental charges; and in consideration of the sum of four hundred & thirty five dollars to me in hand before the delivery hereof paid by Richard Dodge of Hampton Falls County & State aforesaid yeoman, the receipt whereof I do hereby acknowledge, have granted, bargained and sold, and do hereby, in my said capacity, grant bargain sell, convey and confirm unto the said Richard Dodge his heirs and assigns forever, A certain piece of land situated in Seabrook aforesaid commonly called the Peaslee field containing by estimation Seven acres more or less bounded as follows Viz, Northerly on land of Richard Gove easterly on the Road in part and partly on land of Edward Gove, thence, Southerly on land of David Gove and westerly on land of the said Richard Gove to the first named bound. — —

To have and to hold the same with all the privileges and appurtenances thereof to him the said Richard Dodge his heirs and assigns forever. And I do hereby, in the capacity aforesaid, covenant with the said Richard Dodge his heirs and assigns.

78

premises; That I was duly licensed by said Court to sell the same, and that it was necessary that the same should be sold for the purposes aforesaid; that previous to the sale, I took the oath by law prescribed, and gave notice of said sale according to law; and that the said Josiah Gove offered most for the said premises, and the same was thereupon struck off to him for the sum aforesaid, at a public vendue held at the house of the said David Perkins deceased in Seabrook on the sixteenth day of April A.D. 1838, at two o'clock in the after noon. And I do further, in the capacity aforesaid, covenant with the said Josiah Gove his heirs and assigns that I will warrant and defend the same to him the said Josiah Gove his heirs and assigns against the lawful claims of all persons claiming by, from or under me in the capacity of administrator aforesaid.

In witness whereof, I have hereunto set my hand and seal this Seventeenth day of April Anno Domini 1838. — —

Signed, Sealed and delivered
in presence of
Green Perkins
John Philbrick

Newell Brown (L.S.)

State of New Hampshire Rockingham ss. April 18th 1838
Personally appearing the said Newell Brown acknowledged the above instrument by him subscribed to be his voluntary act and deed
Before me, — — — — — — John Philbrick, Justice of Peace,
Received & Recorded, 13th June, 1838, Francis D. Randall Rdr.

Brown (Admr) to Dodge & N. Brown

Know all men by these presents, that I Newell Brown of Seabrook County of Rockingham and State of New Hampshire yeoman as Administrator of the Estate of David Perkins late of Seabrook deceased by virtue of a license from the Court of Probate for the said County of Rockingham holden at Exeter on the twenty first day March A.D. 1838 authorizing me to sell at public auction so much of the real estate of the said deceased as should be sufficient to raise the sum of Sixteen hundred dollars, to pay and discharge the debts and demands existing against the estate of said deceased, with incidental charges; and in consideration of the sum of four hundred & thirty five dollars to me in hand before the delivery hereof paid by Richard Dodge of Hampton Falls County & State aforesaid yeoman, the receipt whereof I do hereby acknowledge, have granted, bargained and sold, and do hereby, in my said capacity, grant bargain sell, convey and confirm unto the said Richard Dodge his heirs and assigns forever, A certain piece of land situated in Seabrook aforesaid commonly called the Peaslee field containing by estimation Seven acres more or less bounded as follows Viz, Northerly on land of Richard Gove easterly on the Road in part and partly on land of Edward Gove, thence, Southerly on land of David Gove and westerly on land of the said Richard Gove to the first named bound. — —

To have and to hold the same with all the privileges and appurtenances thereof to him the said Richard Dodge his heirs and assigns forever. And I do hereby, in the capacity aforesaid, covenant with the said Richard Dodge his heirs and assigns.

that the said David Perkins died seized of the premises; That I was duly licensed by said court to sell the same, and that it was necessary that the same should be sold for the purposes aforesaid; that previous to the sale, I took the oath by law prescribed and gave notice of said sale according to law, and that the said Richard Dodge offered most for the said premises, and the same was thereupon struck off to him for the sum aforesaid, at a public vendue held at the house of the said David Perkins deceased in Seabrook on the sixteenth day of April A.D. 1838. at two o'clock in the afternoon. And I do further, in the capacity aforesaid, covenant with the said Richard Dodge his heirs and assigns, that the premises are free of incumbrances, and that I will warrant and defend the same to him the said Richard Dodge his heirs and assigns, against the lawful claims of all persons (claiming by, from or under me in the capacity of Administrator aforesaid). —

In witness whereof, I have hereunto set my hand and seal this Eighteenth day of April Anno Domini, 1838. —

Signed Sealed and delivered
in presence of Newell Brown (L.S.)
Green Perkins
John Philbrick

State of New Hampshire. Rockingham ss. April 18th 1838. Personally appearing the said Newell Brown acknowledged the above instrument by him subscribed to be his voluntary act and deed. —
Before me. John Philbrick, Justice of Peace.
Received & Recorded 13th June 1838 Francis D Randall Reg.

Gove to Brown Grantee

Know all men by these presents, that I Josiah Gove of Seabrook County of Rockingham State of New Hampshire yeoman For and in consideration of the sum of Nine hundred & forty seven dollars to me in hand, before the delivery hereof, paid by Newell Brown of Seabrook County and State aforesaid yeoman, the receipt whereof I hereby acknowledge, have released and quitclaimed, and by these presents do release and quitclaim unto the said Newell Brown his heirs and assigns all My right, title, interest, estate and demand of, in, and unto a certain piece of land with all the buildings thereon (except the Shoe makers Shop) situated in Seabrook aforesaid containing by estimation one and a half acres more or less bounded as follows Viz. Northerly on land of Oliver Brown easterly on the Post Road southerly on land of John C. Brown and westerly on land on the back road so called to the first named bound; the said premises being the homestead of David Perkins late of Seabrook deceased. — —
To have and to hold said released and quitclaimed premises, with All the privileges and appurtenances to the same belonging to him the said Newell Brown his heirs and assigns to his and their proper use, benefit and behoof forever. hereby

that the said David Perkins died seized of the premises; That I was duly licensed by said court to sell the same, and that it was necessary that the same should be sold for the purposes aforesaid; that previous to the sale, I took the oath by law prescribed and gave notice of said sale according to law, and that the said Richard Dodge offered most for the said premises, and the same was thereupon struck off to him for the sum aforesaid, at a public vendue held at the house of the said David Perkins deceased in Seabrook on the sixteenth day of April A.D. 1838. at two o'clock in the afternoon. And I do further, in the capacity aforesaid, covenant with the said Richard Dodge his heirs and assigns, that the premises are free of incumbrances, and that I will warrant and defend the same to him the said Richard Dodge his heirs and assigns, against the lawful claims of all persons (claiming by, from or under me in the capacity of Administrator aforesaid). —

In witness whereof, I have hereunto set my hand and seal this Eighteenth day of April Anno Domini, 1838. —

Signed Sealed and delivered
in presence of Newell Brown (L.S.)
Green Perkins
John Philbrick

State of New Hampshire. Rockingham ss. April 18th 1838. Personally appearing the said Newell Brown acknowledged the above instrument by him subscribed to be his voluntary act and deed. —
Before me. John Philbrick, Justice of Peace.
Received & Recorded 13th June 1838 Francis D Randall Reg.

Gove to Brown Grantee

Know all men by these presents, that I Josiah Gove of Seabrook County of Rockingham State of New Hampshire yeoman For and in consideration of the sum of Nine hundred & forty seven dollars to me in hand, before the delivery hereof, paid by Newell Brown of Seabrook County and State aforesaid yeoman, the receipt whereof I hereby acknowledge, have released and quitclaimed, and by these presents do release and quitclaim unto the said Newell Brown his heirs and assigns all My right, title, interest, estate and demand of, in, and unto a certain piece of land with all the buildings thereon (except the Shoe makers Shop) situated in Seabrook aforesaid containing by estimation one and a half acres more or less bounded as follows Viz. Northerly on land of Oliver Brown easterly on the Post Road southerly on land of John C. Brown and westerly on land on the back road so called to the first named bound; the said premises being the homestead of David Perkins late of Seabrook deceased. — —
To have and to hold said released and quitclaimed premises, with All the privileges and appurtenances to the same belonging to him the said Newell Brown his heirs and assigns to his and their proper use, benefit and behoof forever. hereby

80

engaging to warrant and defend the said granted premises, against all claims or demands of any persons claiming by, from or under me. — — — — — — — — — — — — — — — —

In witness whereof, I have hereunto set my hand and seal the twenty ninth day of April in the year of our Lord one thousand eight hundred and thirty eight. — — — — — — — —

Signed Sealed and delivered in presence of Joseph Philbrick John Philbrick — Josiah Gove (L.S.)

State of New Hampshire Rockingham ss April 29th 1838 Then personally appeared the afore named Josiah Gove and acknowledged the above instrument to be his free act and deed Before me, — — — — — — — John Philbrick, Justice of the Peace.

Received & Recorded 13th June 1838. Francis D. Randall Regr

Dodge to Brown

Know all men by these presents that I Richard Dodge of Hampton falls County of Rockingham State of Newhampshire yeoman For and in consideration of the sum of four hundred & thirty five dollars to me in hand, before the delivery hereof, paid by Newell Brown of Seabrook County and State aforesaid yeoman the receipt whereof I do hereby acknowledge, have released and quitclaimed, and by these presents do release and quitclaim unto the said Newell Brown his heirs and assigns all my right, title, interest, estate and demand of, in, and unto a certain piece of land situated in Seabrook aforesaid containing by estimation seven acres more or less, Bounded as follows viz, westerly and Northerly on land of Richard Gove, Easterly on a Road in part and partly on land of Edward Gove 3d & southerly on land of David Gove to the first named bound; said land is commonly known by the name of the Peasle field, To have and to hold said released and quitclaimed premises, with all the privileges and appurtenances to the same belonging to him the said Newell Brown his heirs and assigns to his and their proper use, benefit and behoof forever, Hereby engaging to warrant and defend the said granted premises against all claims or demands of any persons claiming by, from or under me. — — — — — — — — — — — — — — — —

In witness whereof I have hereunto set my hand and seal the third day of May in the year of our Lord one thousand eight hundred and thirty eight.

Signed Sealed and delivered in presence of William Sanborn John Philbrick — Richard Dodge (L.S.)

State of New Hampshire Rockingham ss. April 1838. then personally appeared the afore named Richard Dodge

80

engaging to warrant and defend the said granted premises, against all claims or demands of any persons claiming by, from or under me. — — — — — — — — — — — — — — — —

In witness whereof, I have hereunto set my hand and seal the twenty ninth day of April in the year of our Lord one thousand eight hundred and thirty eight. — — — — — — — —

Signed Sealed and delivered in presence of Joseph Philbrick John Philbrick — Josiah Gove (L.S.)

State of New Hampshire Rockingham ss April 29th 1838 Then personally appeared the afore named Josiah Gove and acknowledged the above instrument to be his free act and deed Before me, — — — — — — — John Philbrick, Justice of the Peace.

Received & Recorded 13th June 1838. Francis D. Randall Regr

Dodge to Brown

Know all men by these presents that I Richard Dodge of Hampton falls County of Rockingham State of Newhampshire yeoman For and in consideration of the sum of four hundred & thirty five dollars to me in hand, before the delivery hereof, paid by Newell Brown of Seabrook County and State aforesaid yeoman the receipt whereof I do hereby acknowledge, have released and quitclaimed, and by these presents do release and quitclaim unto the said Newell Brown his heirs and assigns all my right, title, interest, estate and demand of, in, and unto a certain piece of land situated in Seabrook aforesaid containing by estimation seven acres more or less, Bounded as follows viz, westerly and Northerly on land of Richard Gove, Easterly on a Road in part and partly on land of Edward Gove 3d & southerly on land of David Gove to the first named bound; said land is commonly known by the name of the Peasle field, To have and to hold said released and quitclaimed premises, with all the privileges and appurtenances to the same belonging to him the said Newell Brown his heirs and assigns to his and their proper use, benefit and behoof forever, Hereby engaging to warrant and defend the said granted premises against all claims or demands of any persons claiming by, from or under me. — — — — — — — — — — — — — — — —

In witness whereof I have hereunto set my hand and seal the third day of May in the year of our Lord one thousand eight hundred and thirty eight.

Signed Sealed and delivered in presence of William Sanborn John Philbrick — Richard Dodge (L.S.)

State of New Hampshire Rockingham ss. April 1838. then personally appeared the afore named Richard Dodge

302

KNOW all Men by these Presents, That I

Lowell Brown of Hampton Falls in the County of Rockingham and State of New Hampshire Husbandman

Brown to Gove

For and in consideration of the sum of one hundred and seventy five Dollars — — to me in hand before the delivery hereof, well and truly paid by David Gove Jr. of Seabrook State and County aforesaid Husbandman

find Simpson to Hamlet on the 312 Page

the receipt whereof I do hereby acknowledge, have given, granted, bargained, sold, and by these presents do give, grant, bargain, sell, alien, enfeoff, convey and confirm unto the said David Gove Jr his heirs and assigns forever a certain piece or parcel of land situated in Seabrook aforesaid containing half an acre more or less being in common and undivided with the said David Gove Jr bounded as follows Viz. Easterly by the road Southerly by the Meeting house lot Westerly by David Gove and northerly by James Sanborn together with the buildings thereon

To have and to hold the said granted premises with all the privileges and appurtenances to the same belonging, to him the said David Gove Jr — heirs and assigns to his and their only proper use and benefit forever. And I the said Lowell Brown my — heirs, executors, and administrators, do hereby covenant, grant and agree to and with the said David Gove Jr his — — heirs and assigns, that until the delivery hereof I am the lawful owner of the said premises and am seized and possessed thereof in my — own right in fee simple, and have full power and lawful authority to grant and convey the same in manner aforesaid; that the said premises are free and clear of all and every incumbrance whatsoever, and that I and my — — heirs, executors and administrators shall and will warrant and defend the same to the said David Gove Jr his heirs and assigns against the lawful claims and demands of any person or persons whomsoever.

In witness whereof, I have hereunto set my hand and seal the eighth day of April in the year of our Lord one thousand eight hundred and forty

Signed Sealed and delivered
in presence of
Emily S. Brown
Mathew Merriam

Lowell Brown —
Leorany Brown —

State of New Hampshire, Rockingham ss. April 8th 1840 Then personally appeared the aforenamed Lowell Brown and acknowledged the above instrument to be his free act and deed. Before me.

Mathew Merriam
Justice of the Peace

Rec'd & Recorded 30th Sept. 1840 John Woodbury. Recr.

Know all Men by these Presents, That

I, Richard Gove of Seabrook, County of Rockingham and State of New Hampshire, Yeoman,

For and in consideration of the sum of One dollar & other considerations of love and good will to me in hand, before the delivery hereof, well and truly paid by

Gove to Gove

Jona^th Gove

Jonathan Gove of Seabrook, County and State aforesaid, Yeoman,

the receipt whereof I do hereby acknowledge, have given, granted, bargained, sold, and by these presents do give, grant, bargain, sell, alien, enfeoff, convey and confirm unto the said Jonathan Gove his heirs and assigns forever,

One undivided half quantity and quality of my homestead farm situated in Seabrook aforesaid and one undivided half of the buildings thereon. The whole of said farm is estimated at sixty five acres more or less, and is bounded as follows, viz: Northerly on land of Ebenezer Fogg in part and partly on land of David F. Boyd, Easterly on a Road in part and partly on land of John P. Brown, Southerly on land of John P. Brown in part and partly on land of David Gove and partly on the new Road, and Westerly on land of Lowell Brown, John Philbrick, John Berrell and the heirs of David Fogg, to the first named bound,

To have and to hold the said granted premises, with all the privileges and appurtenances to the same belonging, to him the said Jonathan Gove his heirs and assigns, to his and their only proper use and benefit forever. And I the said Richard Gove my heirs, executors, and administrators, do hereby covenant, grant and agree to and with the said Jonathan Gove his heirs and assigns, that until the delivery hereof I am the lawful owner of the said premises, and am seized and possessed thereof in my own right in fee simple, and have full power and lawful authority to grant and convey the same in manner aforesaid; that the said premises are free and clear of all and every incumbrance whatsoever, and that I the said Richard Gove my heirs, executors and administrators, shall and will warrant and defend the same to the said Jonathan Gove his heirs and assigns, against the lawful claims and demands of any person or persons whomsoever.

IN WITNESS WHEREOF, I have hereunto set my hand and seal the fifteenth day of December in the year of our Lord one thousand eight hundred and forty,

Signed, Sealed and Delivered in presence of

John Boyd
John Philbrick

Richard Gove (L.S.)

STATE OF NEW-HAMPSHIRE, Rockingham ss. December 15th 1840.

PERSONALLY appearing the abovenamed Richard Gove acknowledged the foregoing instrument to be his free act and deed, before me,

John Philbrick Justice of the Peace.

Received and Recorded March 30, 1846. Josiah B. Wiggin Register.

477
477

Know all Men by these Presents,

N.S. Rev. #1

That We David Gove of Seabrook, County of Rockingham and State of New Hampshire, Carpenter, and Almira Gove wife of the said David Gove,

For and in consideration of the sum of five hundred and seventy five dollars to us in hand, before the delivery hereof, well and truly paid by

George A. Weare of Seabrook, County and State aforesaid yeoman,

the receipt whereof me do hereby acknowledge, have given, granted, bargained, and sold, and by these presents do give, grant, bargain, sell, alien, enfeoff, convey and confirm unto the said George A. Weare and his heirs and assigns forever,

Gove to Weare

A certain estate situated in said Seabrook, containing by estimation one half of an acre more or less, with the buildings thereon, and is bounded as follows viz, Northerly on land of Charles H. Sanborn, Easterly on the old Post road, Southerly on the meeting house lot, and Westerly on land of the said George A. Weare to the first named bound; the said premises are now occupied by the said Grantee,

To HAVE and to HOLD, the said granted premises, with all the privileges and appurtenances to the same belonging to him the said George A. Weare and his heirs and assigns, to his and their only proper use and benefit forever. And me the said David Gove and Almira Gove and our heirs, executors, and administrators, do hereby covenant, grant and agree to and with the said George A. Weare and his heirs and assigns, that until the delivery hereof me are the lawful owners of the said premises and are seized and possessed thereof in our own right in fee simple, and have full power and lawful authority to grant and convey the same in manner aforesaid; that the said premises are free and clear from all and every incumbrance whatsoever, and that me and our heirs, executors, and administrators, shall and will warrant and defend the same to the said George A. Weare and his heirs and assigns, against the lawful claims and demands of any person or persons whomsoever.

And I Almira Gove wife of the said David Gove in consideration aforesaid do hereby relinquish my right of dower in the before mentioned premises,

IN WITNESS WHEREOF, me have hereunto set our hands and seals this twelfth day of March in the year of our Lord ~~one thousand eight hundred and~~ 1869.

SIGNED, SEALED, AND DELIVERED IN PRESENCE OF us.

Rosella F. Gove } David Gove (L.S.)
John Philbrick } Almira Gove (L.S.)

STATE OF NEW HAMPSHIRE, Rockingham, ss.

PERSONALLY appeared the above named David Gove and Almira Gove acknowledged the foregoing instrument to be their voluntary act and deed, before me,

Dated the twelfth day of March 1869.

John Philbrick, Justice of the Peace.

Wm H. Beckman, Register.

Received and Recorded, March 19. 1869.

Know all Men by these Presents,

That I Mary E. McNaught, Administratrix of the estate of Sarah E. Gove late of Seabrook, County of Rockingham and State of New Hampshire, deceased

McNaught adm'x to Gove

By virtue of a License from the Court of Probate in and for said County of Rockingham holden at Exeter in said County, on the twelfth day of May 1897 authorized me to sell at public auction the Real Estate hereinafter described

D. to Grantee

and in the consideration of the sum of eight hundred sixty five dollars to me in hand before the delivery hereof, paid by William H. Gove of Salem, County of Essex and Commonwealth of Massachusetts

the receipt whereof I do hereby acknowledge, have granted, bargained and sold, and by these Presents do hereby in my said capacity, grant, bargain, sell, convey and confirm unto the said William H. Gove his heirs and assigns forever all the right, title and interest of said deceased at the time of her death in the following described tract of land situate in Seabrook aforesaid

containing fifty acres more or less, with the buildings thereon, bounded and described as follows:

Northerly by land of George A. Fogg and land of Hattie E. Green,
Easterly by the "Back Road" (so called),
Southerly by land of John D. Greeley, heirs of David Gove, George A. Weare, "New Road" (so called) land of James B. Locke, Sewell P. Lilly Samuel W. Chase,
Westerly by land of George L. Brown, heirs of John Philbrick and John N. Chase.
Said premises were formerly the homestead of Jonathan Gove now deceased.

To have and to hold the same, with all the privileges and appurtenances thereto belonging to him, the said William H. Gove his heirs and assigns forever. And I do hereby, in my said capacity, covenant with the said William H. Gove his heirs and assigns, that I am duly authorized to make sale of the premises; that in all my proceedings in the sale thereof I have complied with the requirements of the statute in such case provided, and that I will warrant and defend the same to him, the said William H. Gove and his heirs and assigns, against the lawful claims of all persons claiming by, from or under me in the capacity aforesaid.

In witness whereof, I have hereunto set my hand and seal this fourth day of June ~~Anno Domini~~ 1897.

Signed, Sealed and Delivered in Presence of

Frank H. Greene
Nathan H. Robie

Mary E. McNaught (L.S.)

State of New Hampshire, Rockingham, ss. June 4 ~~A. D.~~ 1897.

Personally appearing Mary E. McNaught acknowledged the foregoing instrument, by ~~him~~ her subscribed, to be ~~his~~ her voluntary act and deed.—Before me,

N. H. Robie Justice of the Peace.

Received and Recorded June 7. 11-35 a.m. 1897. William Morrill Register.

State of New Hampshire Rockingham ss } An Inventory of the Goods and Estate of Jonathan Chase Yeoman Late of Seabrook in the County of Rockingham aforesaid Apprised by Edward Gove Abner Sanborn and Elisha Brown September th 4: 1780

	L	S
Apprised the homeastead Containg about Sixty Acres of Land with the Buildings	14400	
Another Pice of Land Containg abought Six Acres Commonly Called the little parsnage	1440	
Another Pice of Land by Elijah Crams Containg about Seven Acres	1680	
Another Pice of land Containg about thirty Seven Acres Called the lott and a half	9990	
Also a Pice of low Marsh Containg about Nine Acres	2160	
Also another Pice of high Marsh Containg about five Acres	750	
To two Feather Beads Beading bead Steads and Cords	252	
To one Cubbart and Chist	12	
To Eyan Ware	30	
To Chares and Tables	12	
To Adds	6	
To Waring appeariel	36	
To Books	12	
To Four Cows	960	
To Four Sheep	96	
Lawful Money	21836	

State of New Hampshire Rockingham Seabrook November the 28: 1780 then ~~[illegible]~~ Abner Sanborn Elisha Brown above Named appeared personaly and made Solomn Oath that the foregoing Inventary Contaning all the Estate of Jonathan Chases Late of Seabrook Decest that was Shewn them by the Executors to the Estate and that they have apprised all the articles in this Inventary according to their best knowledge and Judgment before me

Edward Gove
Abner Sanborn
Elisha Brown

Winthrop Gove Justice of peace

In the Name of God Amen this twenty Seventh day of June Anno Domini one thousand Seven hundred and Eighty I Jonathan Chase of Seabrook in the County of Rockingham and State of New Hampshire Yeoman Being at this time through the Goodness of God of a Sound Disposing Mind and Memory tho week in body do make and Ordain this to be my Last will and Testamant hereby Revoking all and Every former will or Wills Testamant or Testamants by me at any time hereto for Made And first and Pri[illegible] and Commend my Soul Into the hands of God who Gave it and my body to a Decant Christinal Burial at the Discretinal of my Executors hereafter named And as to [illegible] Goods and Estate as it has pleased God to bestow upon me I do Give Devise and Dispose of the Same in Manner and form following: And first my will is and I do hereby Order that all my honest and Just Debts and Funeral Charges be Said by my Executors as Soon as May be after my Decease

Item I Give and Bequeath to my Son Jonathan Chase a Certain Pice of land Situate Lying and being in Seabrook & County of Rockingham aforesaid Beging at a Large Rock in the Stonwall between my Dwelling house and his own house and Runing Sutherly on a Straight line to a black Cheretee Which tree was Marked with the letter B: by Elisha Brown as a bound tree thence Westerly by a Stonwall as the fence now Stands to a Savin booth: thence a South line to Land of Elijah Peaslees: Also another Pice of Land which lys opposit to his Dwelling house on the North Side of the high way Containg a bought Six Acres be the Same more or less Commonly Called the little Parsonage Also another pice of land Situate in Seabrook aforesaid Containg one half of my Lott and a half be the same more or Less above my Brother John Chases Deceased, Adioyning to Land formally John Goves Deceased on the Westerly side Notherly on Shaply's loine so Called Excepting Six Acres on the South Eand and to Extend Easterly one half the wedth of my said land: Also one half of my high marsh as to quantity and quallity be the Same more or less

Also one half part of my low Marsh Excepting three quarters of
and Acre that I have given to my Son Nathaniel Chase on the
Westerly Bank which is bounded on Browns River so called
Southerly on Marsh of Ebenezer Browns Easterly on Marsh-
formally John Chases Deceased and to Extend Northerly—
Carrying and Equall wedth of on half of said Lott be—
the same more or Less: All which Several Pices of Land and
Marsh I give to my Son Jonathan Chase forever Provided my
Said Son Jonathan Doth Return and Improve his own
Land Seasably and if [redacted] my Said Son Jonathan
Doth not Return then my will is provided my said Son Can be
heared of Said Lands are to be Disposed of and Sold by my
Executors [redacted] and the money Conveyed to him for
his Support if not my will is that the abovementioned Several
Pices of Land and Marsh that the one half of Said Land &
Marsh be Equally Divided as to quantity and quality —
Between my two Sons Namly Nehemiah and Nathaniel
and the other half to be Equally Divided between my four —
Daughters Namly Mary Lowell Abigal Fogg Sarah Brown
and Patience Clough as to quantity and quality
to them their heirs or Assigns for Ever [redacted]

Item I Give and Bequeath to my four Daughters Mary Lowell —
Abigal Fogg Sarah Brown and Patience Clough —
two Feather Beds Bedd Cloths Beds Steads Bedcords Chists
Chairs Table also all my Stock Cows and Sheep to be —
Equally divide between them their heirs or Assigns after
my decease as to quantity and quality —

Item I Give and bequeath to my Son Nathaniel Chase his —
heirs and Assigns forever after my Decease one pair
Handirons one Shaving Horse his part by a Deed
heretofore —

Further my will is and I do hereby order that the Six —
Acres at the South End of my Lott and a half so Called —
be Sold for the payment of my honest and Just Debts
and Funral Charges and Necessary Charges by my
Executors as Soon as may be after my Decease and the remainder if
any ther be to be Equilly Divided between my Sons —
and Daughters —

Item I give and bequeath to my Son Nehemiah Chase his heirs and Assigns. forever All my Estate Both Real and personal not otherwise Disposed of

Lastly I do Constitute and Appoint my Sons Nehemiah Chase and Nathaniel Chase Sole Executors of this my will and for Confirmation of all aforegoing I do hereunto Set my hand and Seal the Day of the date before written

Signed and Sealed and Declared by the said Jonathan Chase to be his last will and Testament In presence of

Daniel Chase Gen

Elijah his + mark Cram

Elisha Brown

Jonathan his + mark Chase

Rockinghamss Aug 30th 1780 the abovenamed witnesses made solemn Oath that they saw Jona Chase deceased sign & seal & heard him declare this Instrument to be his last Will & testament that at the time of doing it he was to the best of their Judgment of Sound Mind & Memory & that they ~~with~~ subscribed the same as witnesses at the same time in the testators Presence before

P White

State of New Hampshire
Rockingham: ss

An Inventory of the goods & Estate of Jonathan Chase of Seabrook Cooper ——
Taken by George Fifield of Hampton for the John Smith and Elisha Brown both of Seabrook aforesaid June the 19: 1784 —

	£	S	D
Apprised the homestead containg about 35 Acres of land with the buildings thereon	168	0	0
Also another piece of land lying apiel to the dwelling house containg about 3 Acres	10	10	0
Also another piece of land lying at the Sta and a half so called containg about 13 Acres	79	10	0
Also about 4 Acres Salt marsh	24	0	0
Lawful money £	282	0	0

George Fifield
John Smith
Elisha Brown

Rockingham
State of New Hampshire June the 19: 1784
Then George Fifield John Smith & Elisha Brown above named Appeared and made Solcam oth that the foregoing Inventory Containing all the Estate of Jonathan Chase of Seabrook that was Shewn them by the Guardians and that they have apprised all the articals in this inventory according to the best of their knowledg and Judgment before me

Winthrop Gove Justice of peace

Jonathan Leavitt and Nathaniel Dodge Guardians of the person & Estate of Jonathan Chase a person non compos mentis their account of Guardianship exhibited by them this 16th day of Augst 1783 —

The said Jonathan Chase's Estate is — — — Cr

	By the improvement of part of his Marsh one year	£ 1. 4. 0
✓	By 6 Bushels of Corn a 3/ pr Bushel	18. 0
✓	By 3 Foxskins . . 10/	10. 0
✓	By the improvement of part of the House ~~& Land~~	1. 4. 0
Land	Sold to Stephen Gove 13/4 Acres a 105/ pr acre	69. 11. 3
	By Land Sold Gershom Griffith 10 acres a 37/ pr acre	18. 10. 0
	By 4 Acres of Land Sold Lieut Tifield a 63/ pr acre	12. 12. 0
	By 8 acres of Land Sold to Nathr Hubbard Dodge a 48/4 pr acre	19. 6. 8
	By 4½ feet of Wood — 6/	6. 0
	By Salt hay 8/	8. 0
	By overcharged in the Rects	£ 124. 9. 11
		124. 11. 11

The said Jonathan Chase's Estate to Dodge is Dr

1784 May 26th	To going to South Hampton & from there to Exeter to git a Bond Writ my trouble 8/	£ 0. 8. 0
	To Cash paid for writing said Bond 6/	6. 0
June	To going to South Hampton to get the Bond signed	3. 0
	To going to Exeter to ask advice whether Chase's Wife or the Gaurdians should improve the Lands	3. 0
	To Cash pd William Parker Esqr for advice 6/	6. 0
	To going to Exeter to take Chase out of Goal	3. 0
	To Cash pd for Shaving Chase & ½ a Mug of Grogg	6
	To Shewing Chase's Land to appraisers	2. 0
July 10th	To going to Exeter to ask advice after being sued by Gershom Griffith 3/	3. 0
	To Cash pd for Swearing to the Inventory	2. 0
27th	To attending Court at Exeter 6	6. 0
	To Going to Exeter to take Chase out of Goal	4. 0
✓	To Boarding Jonathan Chase from Augst 3d 1784 to March 18th 1785 being 32/ Weeks & ~~the~~ trouble in keeping him at Home & bringing him Home when he run away a 10/ pr Week	16. 0. 0
	To a pair of Trowsers	6. 0
	To a pr of Shoes 7/ To a pr of Shirts 20/ To a pr of Trowsers 6/	£1. 13. 0
	To 2 pr of Stockings ~~6/~~ 12/0 To a pair of Mittens 2/	14. 0
	To mending his Shoes twice 3/0 To a pair of Shoes 7/	10. 0
	To going to Exeter to get a licence to sell part of [illegible]	16. 0

Jonathan Moulton #5275 1787 huge file

An Inventory of the Estate of Jonathan Moulton Esqr. shewn or described to the Subscribers the 12th day of Decr. 1789

Real Estate in Hampton

The late dwelling House out Houses Barn & about 20 Acres of Land adjoining	600. 0. 0	
about 31 Acres ~~called~~ the Taylor Wear Pasture in Hampton @ 50/	77. 10. 0	
about 22 Acres called Alder Meadow	44. 0. 0	
1½ Acre called Lobs Hole	3. 0. 0	
3 Acres 88 Rod in ye Dearborn pasture	17. 15. 0	
1 Do 115 Rod in ye Jenness do @ 100/	8. 11. 10½	
about 5 Acres Thatch Ground	12. 0. 0	
about 5 Acres in ye Ox common marsh	20. 0. 0	782. 16. 10½

Real Estate in the Country

13/3 hundred Acre Loth in Moulton borough at 2/ Acre	133. 6. 8	
34 Rights in ye undivided Land in Do estimated at 100 Acres each @ 2/ Acre	340. 0. 0	
The Interval Farm in Tamworth about 250 Acres with ye Buildings	300. 0. 0	
About 1035 Acres in New Hampton @ 3/	155. 5. 0	
Lot No. 13. 50 Acres in Oxford @ 3/	7. 10. 0	
one Right in ye undivided Land in do estimated at 60 Acres @ 3/	9. 0. 0	
about 16 Acres out of the Clark Farm in Rumney	35. 0. 0	
about 6 Acres in the Town of North field Massachusetts taken by Execution & prized	180. 0. 0	1160. 1. 8

South East Room

One Elegant Chime Clock	16. 10. 0	
Mahogany Book Case	9. 0. 0	
1 Look ye Glass	4. 4. 0	
6 Birch Chairs leather bottoms @ 4/6	1. 7. 0	
1 small Mahogany Tea Stand	0. 10. 0	
1 black Walnut Table 15/ Cloth to cover 2/6	0. 17. 6	
1 pr Iron Dogs 6/ Shovel & Tongs 4/6	0. 10. 6	
1 Oval Elm Table	0. 6. 0	
Travels Works 10/ Law Book 3/ do in sheets 1/	0. 14. 0	
1 4to Bible 8/ 8to do 3/ Shaws Justice 5/	0. 16. 0	
	34. 15. 0	1942. 18. 6

Gove

(1) John Gove

b. 1604 In London, England

Moved to Charleston, Mass. 1647

m. 1st 1625 Sarah Mott

m. 2nd Mary Sale b. 1601 d. Mar. 9, 1681 dau. of Edward & Elizabeth (Gifford) Sale.

Children:

(2)	John	b. 1627	d. Dec. 29, 1704 - lived Cambridge, Mass.
(3)	Edward	b. 1630	d. July 29, 1691
(4)	Mary		

(3) Edward Gove

b. 1630 In England.

d. July 29, 1691 in Hampton, N.H. (now Seabrook)

Moved to Charleston, Mass. in 1647, with father. - Living in Salisbury, Mass. in 1657 - ~~In~~ Mar. 23, 1663 brought of Elizkim Wardell, land & buildings in Seabrook & settled soon after. - Arrested 1683 for treason, found guilty & Senten. to be hanged & quartered - Served time in Tower of London. Pardoned 1685 - Homestead located at site of present Weare Apt. buildings.

m. 1660 Hannah Partridge, dau. of Wm. Partridge of Salisbury, Mass.

Children:

(5)	John	b. Sept. 19, 1661	d. Oct. 15, 1737
(6)	William	b. Oct. 21, 1662	d. Mar. 1, 1663
(7)	Hannah	b. Mar. 5, 1664	m. Abraham Clements
(8)	Mary	b. Apr. 9, 1666	m 1st Joseph Sanborn m 2nd ——— Merrill
(9)	Abigail	b. Jul. 23, 1667	d. Aug. 23, 1667
(10)	Penuel	b. Jul. 10, 1668	d. Aug. 1, 1671
(11)	Abigail	b. Apr. 17, 1670	m. 1st Philemon Dalton m. 2nd Benj. Sanborn m. 3rd James Prescott
(12)	Ebenezer	b. May 23, 1671	d. Apr. 16, 1758
(13)	Edward	b. May 13, 1673	d. Nov. 13, 1675
(14)	Jeremiah	b. Oct. 13, 1674	d. Sept. 9, 1692
(15)	Rachael	b. Jan. 29, 1676	d. 1676
(16)	Ann	b. Jan. 9, 1677	m. Jeremiah Conner
(17)	Sarah	b. Jul. 8, 1678	m. Samuel Dearborn

Edward's estate divided between Sons, John & Ebenezer



Parents of Theodore & Stephen Knowles?

built Quaker Gove House

(19) John Gove

b. May 29, 1689

d. Mar. 23, 1759

m. Mar. 22, 1719-20 Ruth Johnson b. Feb. 24, 1695 dau. of Edmund & Abigail (Green) Johnson

children:

(36)	Edward	b. Nov. 11, 1720	d. Jan. 25, 1802	
(37)	Daniel	b. Mar. 8, 1722	d. Aug. 24, 1761	Lived H. Falls Polled Scab.
(38)	Obediah	b. Sept. 2, 1723	d. Oct. 21, 1811	Lived Kensington.
(39)	Ruth	b. Oct. 16, 1727	m. David Green	
(40)	Jonathan	b. Aug. 8, 1729	d. 1784	
(41)	David	b. May 10, 1731	d. Feb. 2, 1799	Lived Weare, N.H.
(42)	Patience	b. Dec. 28, 1735	m. Samuel Page	

(21) Jonathan Gove

b. May 2, 1695 (Inherited Karl Gove place)

d. Aug. 16, 1761

m. 1st July 21, 1720 Mary Lancaster b. June 1, 1701 d. 1725 dau. of Thomas & Mercy (Green) Lancaster

m. 2nd Mar. 23, 1729-30 Hannah Worthen b. Feb. 14, 1710-1 d. Dec. 9, 1801 dau. of Saml & Deliverance (Heath) Worthen.

children:

(43)	Lydia	b. Aug. 28, 1720	m. Nathan Peaslee	
(44)	John	b. Apr. 28, 1722	moved to Weare, N.H.	
(45)	Mary	b. Sept. 3, 1724	d. Dec. 9, 1811	m. Moses Peaslee
(46)	Hannah	b. Dec. 8, 1732	d. 1737	
(47)	Nathan	b. Feb. 2, 1734	d. 1737	
(48)	Delia	b. Feb. 10, 1736	d. Mar. 24, 1817	m. John Brown
(49)	Hannah	b. Jul. 17, 1738	d. Oct. 1, 1799	m. Moses Dow
(50)	Sarah	b. Jun. 20, 1740	m. 1st Jeremiah Green - 2nd Ezekiel Chase	
(51)	Jonathan	b. Jul. 18, 1742	d. May 29, 1832	moved Nottingham, N.H.
(52)	Michael	b. Sept. 20, 1744	d. 1746	
(53)	Samuel	b. Sept. 2, 1746	moved Nottingham, N.H.	
(54)	Richard	b. Jan. 20, 1748-9	d. July 1832	
(55)	Elijah	b. May 18, 1751	moved to Weare, N.H.	
(56)	Anna	b. Apr. 2, 1754	m. Rev. Joseph Cummings	



(81) Stephen Gove (Quakers)

b Apr. 25, 1754

d. Aug. 26, 1821

m. 1st Aug. 20, 1777 Huldah Bassett - 1797

m. 2nd Oct. 29, 1799 wid. Miriam T. Peaslee b. May 13, 1754
d. May 2, 1823 - dau. of Ezekiel & Lydia Jones.

Children:

(117)	Patience	b. Sept. 9, 1778	m. Moses Breed.	
(118)	Lydia M.	b Nov. 26, 1780	m. Sylvanus Newhall	
(119)	Judith	b Mar. 12, 1783	m. Richard Breed.	
(P) (120)	Anna	b. Feb. 13, 1786	d. Nov. 18, 1874	m. Ralph Johnson
(P) (121)	Stephen	b. Feb. 22, 1789		
(P) (122)	Edward	b. Sept. 16, 1792	d. Sept. 3, 1877	

(96) John Gove

b. 1754

d. Apr. 2, 1819

m. Jan. 1, 1793 Deborah Nason b. Sept. 6, 1770 d. Mar. 25, 1814
dau. of Richard & Hannah (Cram) Nason

Children:

(123)	Richard	died in infancy	
(124)	Jonathan N.	b. 1797	d. 1841 moved Amesbury
(125)	Miriam	b. Nov. 14, 1798	m. Joseph Jones
(126)	Jacob	b. Oct. 5, 1801	moved to Mass.
(127)	Elizabeth	b. Jan. 13, 1804	d. Dec. 26, 1874
(128)	Hannah N.	b. Nov. 25, 1806	m. Charles Gove
(129)	John	b. May 28, 1809	d. Mar. 29, 1885
(130)	Lydia	b. Sept. 26, 1812	m. Moses G. Wilson

(95) Richard Gove

b. Sept. 26, 1776

d. May 10, 1847

m. Dec. 27, 1809 Sarah Morrison b. 1780 d. June 28, 1851

Children:

(131)	Jonathan	b. Oct. 9, 1810	d. Oct. 17, 1890
(132)	Josiah	b. Jul. 15, 1815	d. Oct. 20, 1889





(115) Enoch Gove

b. 1765

d. 1825

m. Lydia Dow b. 1789 d. Jan. 5, 1864
dau. of Nathan & Jane (Chase) Dow

Children:

(156)	Nathan D.		
(157)	Lucy		m. Joseph French
(158)	Lydia D.	b. Apr. 21, 1814	m. Joseph French
(159)	Huldah J.	b. 1820	m. Lowell Brown
(160)	Nathan		
(161)	Annie L.	b. Aug. 23, 1824	m. Saml. Clifford

(121) Stephen Gove

b. Feb. 22, 1789

d.

m. 1st Rebecca Merrill b. Apr. 1, 1788

m. 2nd Betsy Bagley b. 1792 d. Aug. 31, 1873
dau of Stephen Bagley

Children:

(162)	Vienna	b. Feb 12, 1813	m. Joseph Chase
(163)	George L.	b. Jul. 31, 1815	d. Nov. 6, 1838
(164)	Elizabeth M.	b. Apr. 15, 1820	m. Willard Otis
(165)	Albert N.	b. Mar. 26, 1823	d. Mar. 2, 1911

(122) Edward Gove (Whittier - Charlie Gove Place) Quaker

b. Sept. 15, 1792 Farmer

d. Sept. 3, 1877

m. Aug. 29, 1817 Elizabeth Merrill b. May 23, 1797 d. Apr. 29, 1873

Children:

(166)	Stephen M.	b. Sept. 5, 1821	d. July 5, 1880
(167)	Edward L.	b. Mar. 18, 1826	d. Mar. 12, 1891



brother of Elijah Gove

(134) Nathaniel Gove

b. April 26, 1790

d. Aug 31, 1849

m. Nancy Locke b. June 21, 1790 of Small pox.

children:

(173)	Lewis	b. 1814	d. Sept. 9, 1864
(174)	Hiram	b. 1816	d. Mar. 23, 1852
(175)	Nathaniel	b. 1828	d. Mar. 1, 1852
(176)	_____		
? (177)	Luella	1823 - ?	
? (178)	Emily	1824 - ?	
(179)	_____		
(180)	_____		
(181)	_____		
(182)	Clarissa A.	b. 1834	d. Nov. 10, 1858

(135) Charles Gove

b. Feb. 23, 1792

d.

m. Lois Dow b. 1796 d. Aug 29, 1851

children:

(183)	Levi D.	b. 1830	moved to Salisbury Mills
(184)	Samuel	b. _____	d. Sept. 27, 1839

(136) William Gove

b. Feb. 13, 1794

d. May 18, 1834

m. 1815 Elizabeth Chase b. Nov. 28, 1796 d. Oct. 1, 1882

Children:

(185)	Mary A.	b. 1817	m. John R. Clarridge
(186)	Worthen	b. July 12, 1819	moved Lynn, Mass.
(187)	Elizabeth	b. Aug. 12, 1822	m. Jeremiah D. Gove



(165) Albert N. Gove (Civil War Soldier) Farmer

b. Mar. 26, 1823

d. Mar. 7, 1911

m. Mar. 23, 1893 Nancy B. Tuttle b. Oct. 22, 1829

d. Feb. 1, 1903 div. Jan. 1887

Children:

(203)	Alvin A.	b. 1849	d. June 22, 1858
(204)	Charles R.	b. July 3, 1851	moved to Kensington, N.H.
(205)	George L.	b. 1850	name changed
(206)	Vienna R.	b. 1854	m. Fred A. Breed
(207)	Almira F.	b	m. Warren D. Fogg
(208)	Alvira M.	b.	m. Rodney Miller
(209)	Thomas M.	b. Apr. 15, 1863	d. June 30, 1893 moved upstate

(166) Stephen M. Gove Farmer

b. Sept. 5, 1821

d. July 5, 1880

m. Feb. 2, 1843 Lydia Locke b. Aug. 10, 1822 d. Sept. 12, 1852

Children:

(210)	Henry M.	b. Feb 24, 1845	moved Waltham, Mass
(211)	Melvin L.	b. Sept. 19, 1846	" Ohio
(212)	Horace N.	b. Mar. 23, 1849	" Neb
(213)	Otis M.	b. May 3, 1851	" Waltham, Mass.

(167) Edward L. Gove Quaker

b. Mar. 15, 1826

d. Mar. 12, 1891

m. 1st Dec. 11, 1851 Mary P Thorndike b. Aug. 29, 1830 d. Sept. 27, 1865.

m. 2nd Apr. 6, 1867 Annie Maxfield b. Feb. 10, 1841 d. Sept. 18, 1915

Children:

(214)	Lucy T.	b. Mar. 22, 1853	m. George C. Herbert	
(215)	William H.	b. Oct. 29, 1855	moved Ohio	
(216)	Mary A.	b. June 20, 1865	unmarr.	d 1935
(217)	Charles E.	b. Dec. 23, 1870	d. Oct. 15, 1955	



(194) Edward A. Gove (Civil war Soldier)

b. 1844

d. Jan. 11, 1915

m. Annie F. Brown

Children:

(230) Nellie F. b. 1873 m 1st Arthur C. Dow 2nd Charles C. Bragg

(231) Edward C. b. June 7, 1883 d. June 28, 1919

3. ~~(232) Charles E. b. Dec. 23, 1880~~

(203) Alvin A. Gove

b. 1844

d. June 22, 1888

m. Nov. 17, 1874 Agnes P. Brown d. May 8, 1897

dau. of Benj. & Lydia (Bragg) Brown

Children:

(233) Elizabeth O. b. June 25, 1877 m. Louis Gartner

(234) Daniel C. b. Feb. 7, 1880 d. May 19, 1902

(235) _____ b. Feb. 7, 1880

(236) Harriet M. b. Sept. 28, 1882 m. John Herlehan

(237) (male) b June 9, 1885

(238) Helena A. b. June 12, 1887 m _____ Bowser

(239) (female) b June 25, 1888

(205) George L. Gove

b. 1850

d.

m. 1st Jan. 15, 1870 Mary M. Dow div. Apr. 24, 1874

m. 2nd Mary E. Brown d. 1876

3. rd. Delilah F. Dow b. 1851 dau. of Zebulon & Mary A. Dow.

Children:

(240) Ernest L. b. 1869 named changed to Ernest L. Dow

(241) (male) b. Mar. 25, 1876

(242) Helen E. b. Sept. 5, 1877 m. Philip Richards

(243) Harold A. b. 1880

(244) Edith M. b. Oct. 16, 1890

(217) Charles E. Gove

b. Dec. 23, 1870

d. Oct. 15, 1955

m. Oct. 24, 1898 Fadine Kimball (div.)

children:

(245) Edward K. b. Oct. 23, 1899 d.

(246) Alice M. b. Oct. 20, 1904

(226) Clifford C. Gove

b. 1867

b.

m. Sept. 19, 1891 Winifred F. Page b. 1871 d. June 30, 1900
dau. of Charles E. & Ellen E. (Roland) Page

(227) Hiram Gove (Bob)

b. 1848

d. Aug. 7, 1929

m. Feb. 9, 1870 Fanny S. Eaton b. 1851 d. Feb. 7, 1914
dau. of Edward & Elizabeth Eaton.

children:

(247)	Hiram	b. Nov. 22, 1870	d. Mar. 29, 1870 — Buried in HF
(248)	Ira S.	b. Apr. 10, 1873	d.
(249)	Nancy	b. 1875	m. Benj. Young
(250)	Edward H.	b. June 1877	d. April 12, 1888
(251)	Willie	b. Feb. 14, 1879	d. April 21, 1894
(252)	Charles L.	b. Aug. 9, 1881	d. Jan 31, 1967
(253)	Arthur B.	b. Nov. 15, 1883	d. Mar. 27, 1900
(254)	Amos	b. 1885	d. Feb. 8, 1966
(255)	Levi	b. Mar. 30, 1886	d. Dec. 9, 1888
(256)	(female)	b.	m. ——— Tate
(257)	———		
(258)	———		
(259)	David	b. Jan. 31, 1890	d. May 15, 1892
(260)	Ralph	b. May 21, 1893	

Silver Grove? → (252) Charles L. b. Aug. 9, 1881 d. Jan 31, 1967 — Buried in Young

8 (228) Lewis F. Gove (Tome)

b. 1847

d. May 10, 1922

m. July 26, 1870 Adelaide A. Rowe b. 1854 d. June 13, 19[illegible]

dau. of George Rowe

Children:

(261) Lewis A. b. d.

(262) Clary b. Dec. 15, 1870 d. Aug. 1, 1872

(263) Ellen P. b. Nov. 10, 1873 m. Horace L. Bragg

(231) Edward C. Gove

b. June 7, 1883

d. June 28, 1919

m. Aug. 14, 1909 Helen N. Beckman b. 1887

dau. of Nelson S. & Rosanna (Fowler) Beckman

Children:

(264) Edward N. b. Jan. 9, 1910

~~(232) See top of page #20~~

Barbecue in Hampton Falls

(248) Ira S. Gove

b. Apr. 10, 1873 moved to Hampton Falls.

d.

m. Nov. 27, 1907 Beatrice L. Braley

(S.L. [illegible])

lived away from Seabrook until later in life.

(252) Charles L. Gove

b. Aug. 4, 1881

d. Jan. 31, 1967

m. 1st Sarah J. Morine

m. 2nd June 16, 1947 Elsie M. (Pearse) George b. 1906 d. Feb. 17, 1950

Children:

He worked as a section hand during the WW II

(265) Annie G. b. Feb. 18, 1910

(266) Hiram E. b. June 3, 1913 d. June 13, 1913

(267) (female) b. Aug. 2, 1919 d. Aug. 2, 1919



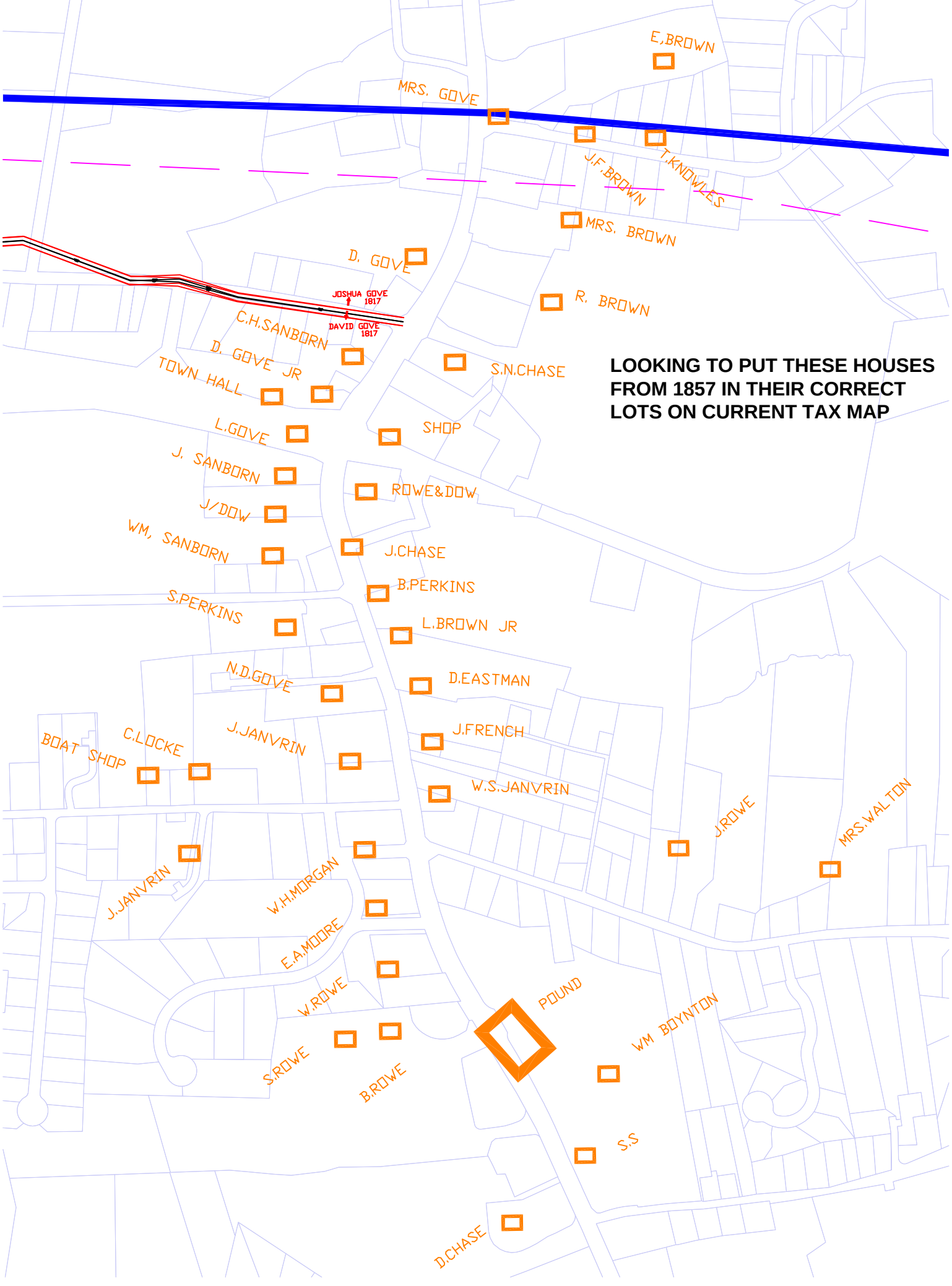

LOOKING TO PUT THESE HOUSES FROM 1857 IN THEIR CORRECT LOTS ON CURRENT TAX MAP

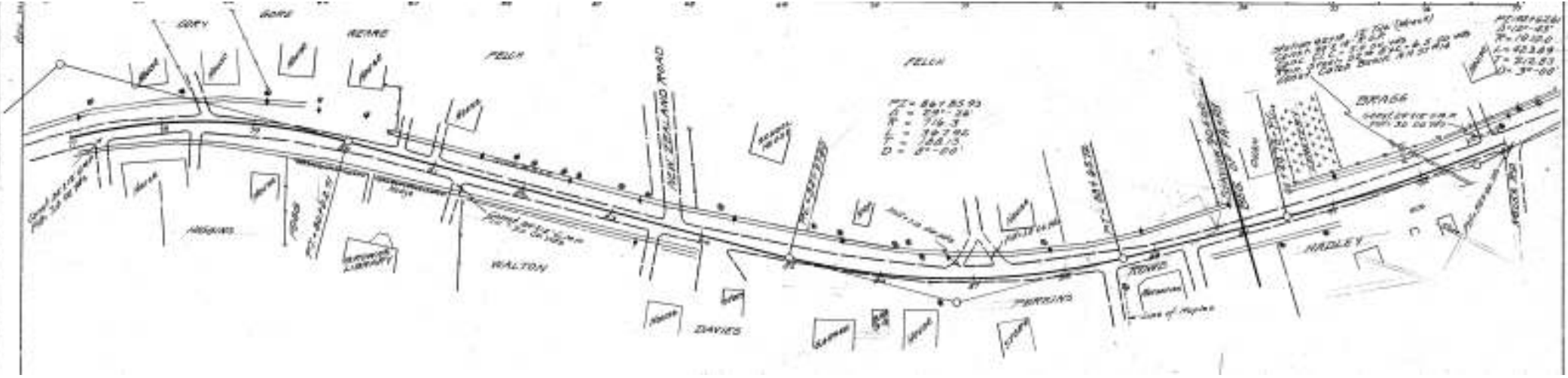

GORY
GORE
NEARE
FELCH
FELCH
NEW ZEALAND ROAD
BRAGG
HIGGINS
WALTON
DAVIES
PERKINS
HADLEY

French to French

In the Name of God Amen. Know all men by these presents that I John Francis Baron of the Town of Hampton in the County of Hampton in England for divers good causes and considerations me hereunto moving have especially for and in consideration of the love and affection I have and do bear unto my loving Brother John French of the Town aforesaid Several pieces or parcels of Land situate lying and being in the Township of Hampton aforesaid and by these presents do absolutely give grant and for ever confirm unto my aforesaid Son John Francis his heirs and assigns all that Messuage or Tenement with the Barn Stable Orchard and Garden thereunto belonging and adjoining and now in the occupation of Richard Smith and also all that Close of Pasture Ground called by the name of Broad Meadow containing by Estimation Twenty Acres be the same more or less and also all that Close of Pasture Ground called by the name of Long Meadow containing by Estimation Ten Acres be the same more or less and also all that Close of Pasture Ground called by the name of Cow Pasture containing by Estimation Twenty Acres be the same more or less and also all that Close of Pasture Ground called by the name of Horse Pasture containing by Estimation Ten Acres be the same more or less and also all that Close of Pasture Ground called by the name of Sheep Pasture containing by Estimation Twenty Acres be the same more or less and also all that Close of Pasture Ground called by the name of Calf Pasture containing by Estimation Ten Acres be the same more or less and also all that Close of Pasture Ground called by the name of Pig Pasture containing by Estimation Five Acres be the same more or less and also all that Close of Pasture Ground called by the name of Goose Pasture containing by Estimation Three Acres be the same more or less and also all that Close of Pasture Ground called by the name of Duck Pasture containing by Estimation Two Acres be the same more or less and also all that Close of Pasture Ground called by the name of Turkey Pasture containing by Estimation One Acre be the same more or less and also all that Close of Pasture Ground called by the name of Hen Pasture containing by Estimation Half an Acre be the same more or less and also all that Close of Pasture Ground called by the name of Chicken Pasture containing by Estimation Quarter of an Acre be the same more or less and also all that Close of Pasture Ground called by the name of Duckling Pasture containing by Estimation Eighth of an Acre be the same more or less and also all that Close of Pasture Ground called by the name of Gosling Pasture containing by Estimation Sixteenth of an Acre be the same more or less and also all that Close of Pasture Ground called by the name of Turkey Chick Pasture containing by Estimation Thirty second of an Acre be the same more or less and also all that Close of Pasture Ground called by the name of Hen Chick Pasture containing by Estimation Sixty fourth of an Acre be the same more or less and also all that Close of Pasture Ground called by the name of Duckling Chick Pasture containing by Estimation One hundred and twenty eighth of an Acre be the same more or less and also all that Close of Pasture Ground called by the name of Gosling Chick Pasture containing by Estimation Two hundred and fifty sixth of an Acre be the same more or less and also all that Close of Pasture Ground called by the name of Turkey Chick Pasture containing by Estimation Five hundred and twelfth of an Acre be the same more or less and also all that Close of Pasture Ground called by the name of Hen Chick Pasture containing by Estimation One thousand and twenty fourth of an Acre be the same more or less and also all that Close of Pasture Ground called by the name of Duckling Chick Pasture containing by Estimation Two thousand and forty eighth of an Acre be the same more or less and also all that Close of Pasture Ground called by the name of Gosling Chick Pasture containing by Estimation Four thousand and ninety sixth of an Acre be the same more or less and also all that Close of Pasture Ground called by the name of Turkey Chick Pasture containing by Estimation Eight thousand and one hundred and ninety second of an Acre be the same more or less and also all that Close of Pasture Ground called by the name of Hen Chick Pasture containing by Estimation Sixteen thousand and three hundred and eighty fourth of an Acre be the same more or less and also all that Close of Pasture Ground called by the name of Duckling Chick Pasture containing by Estimation Thirty two thousand and seven hundred and sixty eighth of an Acre be the same more or less and also all that Close of Pasture Ground called by the name of Gosling Chick Pasture containing by Estimation Sixty five thousand and five hundred and thirty sixth of an Acre be the same more or less and also all that Close of Pasture Ground called by the name of Turkey Chick Pasture containing by Estimation One hundred and thirty one thousand and seventy second of an Acre be the same more or less and also all that Close of Pasture Ground called by the name of Hen Chick Pasture containing by Estimation Two hundred and sixty two thousand and one hundred and forty fourth of an Acre be the same more or less and also all that Close of Pasture Ground called by the name of Duckling Chick Pasture containing by Estimation Five hundred and twenty four thousand and two hundred and eighty eighth of an Acre be the same more or less and also all that Close of Pasture Ground called by the name of Gosling Chick Pasture containing by Estimation One million and forty eight thousand and five hundred and seventy sixth of an Acre be the same more or less and also all that Close of Pasture Ground called by the name of Turkey Chick Pasture containing by Estimation Two million and ninety seven thousand and one hundred and fifty second of an Acre be the same more or less and also all that Close of Pasture Ground called by the name of Hen Chick Pasture containing by Estimation Four million and one hundred and ninety four thousand and three hundred and four

Jenr. do for my Selfe my heirs Exeds. and admrs. covenant prom
and Ingage to and wth. my Son John French Junr. aforesd. that
all the above Mentioned premisses are free and Clear and freely
and clearly acquited and discharged from all other or former
gifts grants Sales Mortgages Judgments Executions Dowries
thirds or rights of Dowries or any legal Incumbrance whatsoe
=ver and that at the time of the Ensealing hereof I am the
true and proper owner and had good rights and full power
to make this above Gift or bargained premisses and in Confir=
=mation and wittness of all above written I have hereunto
Set my hand and fixed my Seal this Twenty fifth day
february in the year of our Lord Seaventeen hundred and
Seventeen or Eighteen and in the fourth year of his Majestys
Reign George of Great Brittain France and Ireland King
defender of the faith &c the words of Marsh & with Enterlined
before the Signing & Sealing hereof

Signed sealed &c
in presence of as Wittnesses
Nathl. Weare Junr.
Thos. Crosbie

The Mark
of John French (Seal)

Hampton New Hampr.

John French Jenr. above Mentioned personally appeared
this 25th day febry 1717 and acknowledged this
above written Deed or Instrumt. to be his free and
voluntary Act and Deed before me Nathl. Weare J.P.
Entered and recorded according to ye. Original April 17th 1718

Wm. Vaughan Recorder

Underwood to Hix.

To all Christian people to whome this presents
Shall come and appear John Underwood Sendeth greeting now Know
yee that I John Underwood of new Castle and province new Ham
pshire for and in Consideration of the Summe of one hundred
pounds in good passable money of this Province to me in hand
before the Ensealing of these presents well and truely paid by
Joseph Hix of Dover and Province aforesd. the Receipt whereof
I do hereby acknowledge and my therewth. fully Satisfied and
contented and thereof and of Every part and peel thereof do
Exonerate acquit and discharge the Sd. Joseph Hix his heirs
Exeds. admrs. for Ever by these presents Have given granted
bargained sold aliened conveyed and confirmed and by
these presents do freely fully and absolutely give grant
bargain sell alienate confirme unto him the Sd. Joseph
Hix his heirs and assigns one tract or peel of Land Situate
Lying and being in the Township of Dover on the Easterly

336 Sign^d Seal^d & D^d In presence of us Joseph Young Edwd Gilman } Pro^e of N^e Hamps^r Augt ye 15th 1734 then Came Capt Eliph^t Coffin & Acknowledg^d ye above written Instrum^t to be his Act & Deed Before me —— John Gilman Just^t Peace —

Record^d According to ye Orig^l ye 15th of feb^y 1736/7 } Pr Josh^t Peirce Record^r — — —

Chase^s — Agreem^t — Know all men by these presents y^t we Jonathan Chase Elihu Chase & John Chase al of Hamp^t In ye Pro^e of N^e Hamps^r In N^e Engl^d Sons of In^o Chase late of said Hamp^t Dec^d had by our uncle Thos Chase late of S^d Hamp^t Dec^d his Housing & lands Given to us as may Appear by his last Will & Testam^t Dat^d ye 26th day of Apr^ll 1712 as by S^d Will may more fully Appear & we now Being In want to Improve Each one his part singly by himself have al of us unitedly agreed & Divided ye land & Marsh lest to us by S^d Thos Chase wth Agreem^t & Division is as followeth (vizt) firstly as to ye upland Jon^a Chase to have ye peice where he now Dwells be it more or less Bound^d Notherly on a way In part & part on Jeremiah Browns land Easterly partly on Nath^ll Weare^s land & partly on John Goves & other lands South partly on Thos Cram^s land & partly on a way Westerly — partly on In^o Goves land partly on a way & partly on Nath^ll Wears land & a lott & a half formerly laid out by Salsbury lotlayers now In Hamp^t Bounded Easterly on Thos Cram^s land & Westerly on In^o Gove Junr or Nat^ll Ambros^s land & an Acre of land at ye East End of ye Quakers Parsonage ye S^d peices of land wth ye privileges & Appurten^s thereunto Belonging or In any wise Appertaining Except ye pay for ye one half of ye Iron Oar as it is Sold John to have one half of ye price to be p^d to him as it is Rec^d by Jon^a from ye men to whom he hath Sold it to Deliver ye one half til it comes to ye Sum of twenty five pounds p^d to John & Likewise In^o Chase to have of our lotts of land laid out by Salsbury lotlayers now In S^d Hamp^t by Estimation twenty five Acres In Each lott be ye Same more or less as it now Lyeth Bound^d Easterly on John Browns land y^t he Bo^t of In^o Cram & Westerly on Thos Cram^s land ye S^d peice of land wth al Profits privileges & Appurten^s to ye Same Belonging or In any wise Appertaining: & to Elihu ye Homestead where ye House & Barn Stands where he now dwells In S^d Hamp^t wth the House Barn Orchard & al privileges & Appurten^s to ye Same Belonging & also al other lands y^t Belong^d to our S^d Uncle Either Bo^t by him or laid to him or laid Since to ye Right of Comonage y^t was his Excepting ye land already Mention^d In this Instrum^t Set to Jon^a & In^o al ye rest let it be under w^t Denomination soever: & as our Mother hath one half of S^d land In her hand or Dispose Dureing her Widowhood we Agree to be at Equal Charge for her Support & if she be not Satisfy^d but Desires her half of ye land to be set out for her use then to set it out In Each of our parts to her half According to Will & so this to be & remain a final settlement & Agreem^t Between us as to al ye promises above Mention^d forever & further it is agreed by us ye above Nam^d parties for ye Division of ye Marsh or Meadow y^t was given to us In ye above nam^d Will (vizt) Jon^a & John to have ye Marsh as followeth y^t peice known by ye meadow or Marsh by ye Dam at ye lower End of m^r Philbrick^s Cove & a peice lying Between ye Wid^o Dows Marsh & m^r Stanyans Marsh & a peice & a peice lying Between Shaw^s Marsh & Brown^s Bound^d Easterly on ye River these peices of Marsh to be to Jon^a & In^o — John to have ye South Side & Jon^a ye North to be Equally Divided for quantity & quallity: & Elihu to have four peices of Marsh or Meadow (vizt) a peice at a place Call^d Birch Island & a peice Call^d the nine Acres & two peices In ye Cove by Blackwater River Call^d Shephards Cove these above peices of land & Marsh as they are above Exprest we

the ——

337 — the above Nam[d] Jon[a]: Chase Elihu Chase & John Chase have agreed to & have Agreed to y[e] Division & Settlem[t]: to Stand & Remain as a good & Sure Settlem[t]: of Each of us may have hold Occupy & Enjoy his part as is above Mention[d] Singly by himself to him his heirs Exe[rs] & Adm[rs] or Assigns to his & their own use Benefit & Behoof forever Without y[e] least Suit hinderance denyal Molestation or Interuption had done or Moved by any or Either of us our heirs Exe[rs] Adm[rs] or Assigns to trespass upon put out or Molest one y[e] other & for y[e] quiet & peaceable Enjoym[t] of Each ones part According to y[e] true Intent & meaning of this above Division & Settlem[t]: & In Confirmation of al above writen we have hereunto Set our hands & fixed our Seals this 29th day of Nov[r] In y[e] first year of y[e] Reign of King George y[e] 2[d] over great Britain &c: Anno: Dom: 1727 — Jonathan Chase (seal)

Sign[d] Seal[d] In — Explan[n]: Before Signing the Seal — Elihu Chase (seal)
presence of us Witnesses — it is to be understood that is — John Chase (seal)
Abner Philbrick — y[e] last peice of Marsh Mention[d] to
Meshech Weare — Jon[a]: & Jn[o] lying Between Shaws Marsh — & Brown[s] Marsh is y[e] whole a both Sides Brown[s] River & not to be Counted two peices Because y[e] River runs throu it — — —

Pro[d]: of N-Hamp[r]: y[e] above nam[d] Jon[a]: Elihu & John Chase al personally Appear: this 29th day of Nov[r] 1727 & Own[d] their hands & Seals & Acknowledg[d] y[e] above written Instrum[t]: to be their voluntary Act & Deed Before me —
Nath[l]: Weare Just: of Peace

Record: According to y[e] Orig[l]: y[e] 16 of feb[y] 1736/7 } Pr Josh: Peirse Record[r] — — — — —

Chase — Know all men by these presents y[t] I John Chase of Hamp[t]: who com Nam[d] &
to — being one of y[e] parties in made y[e] Agreem[t]: & Division as set forth on y[e] other
Chase[s] Side of this Sheet of paper tat y[e] time of y[e] Signing & Sealing I had liberty to Act & do In al Cases for my Self In Bargaining as I see Cause but then not being come to y[e] age of twenty one years it by there might become Dispute whether it was good & firm In y[e] Law I y[e] s[d] Chase Being now come to y[e] age of twenty one years afores[d] Do Ratifie & Confirm our Division & Agreem[t] as set forth on y[e] other Side & by these presents Oblige my Self my heirs Exe[rs] & Adm[rs] to Stand to & Abide by Every Article & Cause therein Mention[d] as fully & Amply In Every Respect as if I had been of ful age when I Sign[d] y[e] Agreem[t]: & In Confirmation of al above written I have hereunto Set my hand & fixed my Seal this 7[th] day of Oct[r]: In y[e] year of our LORD 1729 & In y[e] 3[d] year of his Maj[ts] Reign George y[e] 2[d] of great Britain France & Ireland King Defender of y[e] faith &c —

John Chase (seal)

Sign[d] & Seal[d] In p[r]sence of us Witnesses — } Pro[d]: of N-Hamp[r]: y[e] above nam[d] John Chase personally Appear[d] y[e] 4[th] day of Dec[r] 1729 & Acknowledg[d] his hand & Seal to y[e] above written Instrum[t] to be his free & voluntary Act & Deed Before me
Nath[l] Weare
John French
Nath[l] Weare
Just: of peace

Record: According to y[e] Orig[l] y[e] 16 of feb[y] 1736/7 } Pr Josh: Peirse Record[r] — — — —

Webster — To all People to whom these presents shall come Greeting Know ye y[t] I Thomas
to — Webster of Exeter In y[e] Pro[v]: of N-Hamp[r]: In N-Engl[d] yeoman for & In Consideration
Webster — of y[e] love good will & Affections y[t] I have & do Bear towards my lovel Beloved
Son Thomas Webster Jun[r]: of Exeter In y[e] Pro[v]: of N-Hamp[r]: In N-Engl[d] Yeoman have Given & Grant & by these presents do fully freely & Absolutely Give Grant Convey and —

302.

Confirm unto them ye Said Messrs & y^r Resp. Heirs Exec^rs Adm^rs & Assigns forever a certain Tract or Parcel of Salt-marsh lying & being within ye Township of Hampton in ye Prov^ce aforesd which sd Parcel of Salt marsh Contains about three acres be it more or less Bounded as follows Viz^t Beginning by ye Name of ye Great Bass Rock which is Bounded Westerly by ye River called Taylors River Northerly by ye Marsh of ye late Saml Hobbs & Jam^s Moulton Easterly by ye upland & Southerly by ye marsh of Jno Lane^s Johnson & Said all of above granted Marsh Premises Shall Appertain & belong to ye Same & belonging in any way Appertaining to them ye Said Messrs Robt Moulton & Jer^h Page their Heirs Exec^rs Admrs & Assigns to them & their Only proper use & behoof forever & ye Said Messrs Moulton & Page their Heirs Exec^rs Admrs & Assigns Shall & may Peaceably Quietly & Entirely Possess & Enjoy ye Said Granted Premises & Every part & parcel thereof Free & Clear & Clearly Exonerated Discharged & Acquitted of & from all former & other Gifts Grants Bargains Sales Leases Dowries Exts Rents Mortgages Executions & all other Incumbrances whatsoever Suffered or Executed by me ye Said Grantor my Self or my Heirs & I the Said Grantor do warrant my Self & my Heirs & ye Said Premises to be ye true & Lawful Owner of all & Every ye Granted Premises & am my Self good & Lawful Power & Lawful Authority to Give & Sell & Convey as aforesd & do also bind & oblige my Self my Heirs Exec^rs & Admrs to Warrant uphold & Defend ye Said Messrs Robert Moulton & Jer^h Page their Heirs Exec^rs Admrs & Assigns all of above Granted & bounded Premises & every part & parcel thereof against ye Lawful Claims & Demands of all & Every Person or Persons whatsoever In Witness whereof I have hereunto Set my hand & Seal this 15th Day of June Anno Domini One thousand Seven hundred & forty two ——

Sarah Shute (Seal)

Sign'd Seal'd & Deliv'd
In the Presence of us
Edward Gilman
Jonathan Noyes

} Rec^d of Messrs Moulton & Page the Sum of Eighty Pounds in full for the above granted Land Sarah Shute Appeared & Acknowl^d ye above written Instrument to be her act & Deed before me

Edwd Gilman Just. Peace

Rec^d Sept. 6th 1743 & Recorded June 9th 1744 per Thomas Phipps Reg^r

---

Hampton Grant

To all Christian People to whom this Present Writing Shall Come I the Reverend Mr Joseph Adams of Hampton in ye Prov^ce of New Hampshire in New England & one of his Majestys Justices of the Peace in & for the County aforesd

Now Know ye y^t I Jno Stevens for & in Consid^n of ye Sum of Eighteen Pounds Current Money of New Eng^d pay^d & Del^d to me of ye Jno Stevens by Thos Cram of Salsbury in New Eng^d Planter & by me Rec^d before ye Day of ye Date of these Presents in full Satisfaction & whereof I do Acquit & Discharge ye Thos Cram his heirs Exec^rs or Adm^rs from any further Ask or Demand & for Divers other Good & Lawful Consid^ns me hereunto moving Have wth ye full & free Consent of Dority my Wife Given Granted Bargained Sold Alienated Enfeoffed Confirm'd & made Over unto ye s^d Thos Cram of Salsbury in ye Prov^ce of ye Massachusetts in New Eng^d all y^t our Lot or Division of upland which was Laid out to ye Original Right of Jno Stevens Senr as by ye Town Book of Records for Salsbury doth appear being ye Eleventh Lot in Number lying & being in y^t Tract of Land laid out upon ye North Side of Merrimack Brook so Called ye Lot containing Twenty five Acres be it more or less being bounded on ye East wth ye County highway ~~wth ye County Highway~~ on ye North wth ye Land sometime Jno Giles now in ye hands of Thomas Chase westerly on a Lot sometime Ephraim Stevens now in ye hands of ye Grass & Southerly on ye Land of Jno French To have & to hold this Lot or Tract of Land as it is Laid out bounded wth all Rights & Privileges thereunto belonging or any ways Appertaining unto ye s^d Thos Cram his heirs & Assigns & to their Sole & Proper Use Benefit & behoof of him ye s^d Thos Cram his heirs Exec^rs or Adm^rs & Assigns as a Good Just Sure & Absolute Estate of Inheritance in Fee Simple forever by these Presents & I Jno Stevens wth Dority my Wife for our selves our heirs Exec^rs & Adm^rs Do Covenant Promise & Grant to & wth ye s^d Thos Cram his heirs & Assigns y^t ye s^d Given & Granted Premises is free & Clear & Clearly Exonerated Discharged & Acquitted of & from all former Gifts Grants Bargains Sales Alienations Changes Dowries Thirds Mortgages Extents Judgments Executions & of & from all other Incumbrances whatsoever & I ye s^d Jno Stevens & Dority my wife for our selves our heirs Exec^rs adm^rs do hereby & shall from time to time & at all times hereafter warrantize maintain & Defend ye s^d Given & by these Presents Granted Premises against all manner of Persons whatsoever Having Claiming or Pretending to have any Legal Just Right Title or Interest unto ye Barg^d Premises or any Part or Parcell thereof but to remain & be unto ye s^d Thos Cram his heirs Exec^rs adm^rs & Assigns forever by these Presents In Witness whereof I ye s^d Jno Stevens have hereunto set my hand & seal & Dority my wife this 26th Day of Febru^ary 169 3/4 & in ye Sixth year of Wm & Mary by ye Grace of God of Eng^d Scotland France & Ireland King & Queen Defenders of ye Faith &c

Signed —

Jno Stevens (Seal)

Dorothey Stevens (Seal)

Signed —

Signed Sealed & Deliver'd In ye Presence of us
Samuel Holy
Tobias Lear

New Hamp.
This above written Instrum.t was Acknow.d by Jn.e Stevens & Dorety his Wife they Persons Appeared before me & Acknow.d this Deed to be their free & Volunt.y Act & Deed this 26th day of Feby. 1693/4 —— Nath.l Weare of ye Council

Recd Dec.d 13th 1743 & Recorded June 4th 1744 J. Peirce Record.r

Robinson to Robinson

To all People to whom these Presents shall Come Greeting know ye of I I John Robinson of Exeter in ye Prov. of New Hamp.r in New Eng.d Carpenter for & in Consid.n of ye Love Good Will & Affection which I have & Do bear toward my Son John Robinson Jun.r of Exeter in ye Pov. afores.d Carpenter have Given & Granted & by these Presents Do fully freely & Absolutely Give Grant Convey & Confirm unto him ye s.d Jn.e Robinson jun.r his heirs Exec. Adm.r & Assigns forever a Certain peice or parcell of Land lying & being within ye Township of Exeter afores.d at a place known by ye Name of ye Mast Swamp & is ye Place whereon ye s.d Jn.e Robinson Jun.r is Now Settled which peice or Parcell of Land Contains about fifty Acres of Land be it more or less it being all ye Land within ye bounds hereafter mention'd viz.t Begining at ye South East Corner of ye Land Laid out in ye Mast Swamp to Jn.e Bean Dec.d it being a beach Tree mark.d ¥ R from thence Runing 200 Rods Norwest & by North to a Maple Mark.d ¥ R from thence Runing South West & by West to ye high way Laid Out by ye Select men of Exeter from ye s.d Jn.e Robinson Jun.r Dwelling house to ye Dwelling house or land of Samuel Connors & then Runing Southwardly as ye s.d Highway is Laid Out & bounding on s.d way until it Comes to ye highway y.t Leadeth from Exeter to Patuckaway Mills & from thence Runing Easterly bounding on ye highway until it Comes to ye Land of Thos Robinson & from thence Runing East southeast to Cap.n Jn.e Gilmans Land & from thence to run upon a strait Line to ye Tree first mentioned To have & To hold all ye above Given & Granted Premises w.th all ye Priviledges & & appur.ces to ye same belonging as an absolute Estate of Inheritance without any manner of Conditions & furthermore I ye above.d Jn.e Robinson do Promise & Engage for my self my heirs Exec. & Adm.r y.t he ye s.d Jn.e Robinson Jun.r his heirs Exec. Adm.r & Assigns shall & may from time

to be his free and voluntary Act and Deed Coram

Wyseman Clagett Justice

Received & Recorded 10th March 1764 — — — — Duru Rec.

Province of New Hampshire } Know all Men by these Presents Nevin to Livermore

That I James Nevin of Portsmouth in the Province aforesaid Esquire for and in Consideration of the Sum of Five Shillings lawfull money of Great Britain to me in hand paid by Samuel Livermore of Londonderry in the Province of New Hampshire Esquire the Receipt whereof I do hereby acknowledge Do hereby remise release and for ever Quit Claim unto him the said Samuel his Heirs and Assigns All the Premises in the Deed on the other side hereof mentioned to be granted and conveyed To Hold unto the said Samuel his Heirs and Assigns for ever And that I James will Warrant and Defend the same Premises unto the said Samuel his Heirs and Assigns against any Person or Persons lawfully claiming by from or under me the said James In Witness whereof I have hereunto set my Hand and Seal this Ninth Day of March Anno Domini 1764 — Jas Nevin (Seal)

Signed Sealed and Delivered in Presence of — — } Provt of New Hampshire — Portsmouth 10th March 1764

Wyseman Clagett
John Hogg — — } Then the abovenamed James Nevin personally appeared and acknowledged the above Instrument to be his free and voluntary Act and Deed — Coram Wyseman Clagett Justice

Received & Recorded 10th March 1764 — Duru Rec.

This Indenture made this Twenty first Day of December Anno Domini 1762 Between Hannah Gove of Hampton falls in the Province of New Hampshire Widow

Gove & Gove Ex. 1674

Widow and Administratrix of the Estate of Jonathan Gove — late of said Hampton falls Yeoman deceased on the one part and John Gove of Hampton falls aforesaid Husbandman and Moses Peasley of Newtown in said Province Husbandman and Mary Wife and Nathan Peasley of said Newtown hus,:bandman and Lydia his Wife on the other Part Witnesseth that whereas the said Hannah Gove hath a Right of Dower & thirds in the real Estate of the said Jonathan Gove deceased and the said John Mary and Lydia as Children & Heirs of the said deceased have Rights and Shares in said Estate (viz. the said John two Shares or a double Portion and the said Mary and Lydia each of them a single Share and as a Committee is appointed by the Judge of Probate of Wills &c for said Province to make Division of said Real Estate which lying in many seperate Peices would be attended with Inconveniency for the Thirds to be divided and sett off the Parties to these Presents have agreed as follows viz. the said Hannah agrees to sell to the said John Mary & Lydia her Right of Dower and thirds in said Real Estate so far as con:cerns their particular shares so that said Committee shall and may divide and sett off to each of them respectively — together with their own shares the part or share of the said Widows Dower or Thirds in the same manner as if she were deceased which part or share the said Hannah agrees to sell them for the Consideration of the sum of Eight Hundred pounds Old Tenor to be paid by them in Proportion to their respective shares. And the said John Moses and Mary Nathan and Lydia for themselves their Heirs Executors & Adminis.rs respectively Do Covenant and Agree that said Committee shall and may divide and sett off to us Our severall & respective Parts of the said Widows Dower or Thirds of said real Estate as aforesaid with which we will be fully satisfied and content and receive as our

full-

full Part and share of said Widows Thirds of said Real Estate — And will by these presents be for ever debarred from any other or further Demand of any part or share of said Widows thirds of said Real Estate And Further that We will pay our respective Parts of said Sum of Eight Hundred Pounds accor:ding to our severall Obligations given for this purpose — And the said Hannah doth by these presents remise re:lease and quit claim to them the said John Moses and Mary Nathan and Lydia her Right to so much of her thirds in s^d. Real Estate as belongs to their severall and particular Shares And doth agree that said Committee shall and may sett to her so much the less for her part And for the true performance hereof the parties to these presents have hereunto inter:changeably Sett their Hands and Seals the Day of the Date above written ——— Hannah Gove (Seal)

Signed Sealed & Deliver:red in Presence of ——— Meshech Weare Elijah

Province of Newhampshire Decr. 24th. 1762 — Then Hannah Gove abovenamed acknowledged the foregoing Instrument to be her free Act & Deed Cor^m.

Meshech Weare Jus^t. Pac^t.

December 24th. 1762 —

Received of Moses Peaslee within named a Note of Hand of this Date for the Payment of the Sum of Two Hundred pounds Old Tenor on Demand with In:terest of three Shillings till paid And of John Gove a Note of Hand Dated Decem^r. 21st. 1762 for the payment of the sum of four Hundred pounds old Tenor on Demand with Interest of fifteen p^r. Cent. p^r. Annum untill paid And of Nathan Peaslee a Note of hand Dated Decem^r. 21st. 1762 for the pay:ment of the Sum of two Hundred pounds Old Tenor on De:mand with Interest of fifteen p^r. Cent. p^r. Annum

untill

49

Worth to Worth

KNOW all Men by these Presents, That

For and in Consideration of the Sum of Four Thousand Pounds Sold Ent. Towns in Hand before the Delivery hereof well and truly paid by Obadiah Worth of Hampton falls [illegible] the Receipt whereof [illegible] do hereby acknowledge. Have given, granted, bargained and sold, and by these Presents do give, grant, bargain, sell, alien, enfeoff, convey and confirm unto the said Obadiah Worth [illegible] Heirs and Assigns forever [illegible]

To Have and to Hold, the said granted Premises, with all the Privileges and Appurtenances to the same appertaining to him the said Obadiah Worth Heirs and Assigns to [illegible] only proper Use and Benefit forever. And [illegible] the said John Worth [illegible] Heirs, Executors and Administrators do hereby Covenant, Grant and Agree to and with the said Obadiah [illegible] Heirs and Assigns, that until the Delivery hereof [illegible] the lawful Owner of the said Premises [illegible] lawfully seized and possessed thereof in [illegible] own Right in Fee Simple, and have full Power and lawful Authority to grant and convey the same in Manner aforesaid: That the said Premises are free and clear of any Incumbrance whatsoever. And that [illegible] Heirs, Executors and Administrators shall and will Warrant the same to [illegible] Heirs and Assigns against the lawful Claims and Demands of any Person or Persons whomsoever. In Witness [illegible] Hand & Seal this 21st day of January Anno Domini 1765 [illegible]

Signed Sealed & delivd. in Presence of Meshach Weare Sam.l Weare

John Worth

Province of New Hampshire } Jan.y 21st 1765 Then John Worth above Nam.d Acknowledged [illegible] going in Hand to be his free Act & Deed. Coram Meshach Weare Just Pace

Rec.d & Record.d 22d Oct.r 1765

KNOW all Men by these Presents, That

For and in Consideration of the Sum of Two Thousand two Hundred & Fifty Pounds Sold Ent. Towns in Hand before the Delivery hereof well and truly paid by Elijah Peaslee of Hampton falls [illegible] the Receipt whereof [illegible] do hereby acknowledge, have given, granted, bargained and sold, and by these Presents do give, grant, bargain, sell, alien, enfeoff, convey and confirm unto the said Elijah Peaslee [illegible] Heirs and Assigns forever [illegible]

To Have and to Hold, the said granted Premises, with all the Privileges and Appurtenances to the same appertaining to him the said Elijah Peaslee Heirs and Assigns to [illegible] only proper Use and Benefit forever. And [illegible] the said Nathan Crane [illegible] Heirs, Executors and Administrators do hereby Covenant, Grant and Agree to and with the said Elijah Peaslee [illegible] Heirs and Assigns, that until the Delivery hereof [illegible] the said Premises [illegible] lawfully seized and possessed thereof in [illegible] Right in Fee Simple, and have full Power and lawful Authority to grant and convey the same in Manner aforesaid: That the said Premises are free and clear of any Incumbrance whatsoever. And that [illegible] Heirs, Executors and Administrators shall and will Warrant the same to [illegible] Heirs and Assigns against the lawful Claims and Demands of any Person or Persons whomsoever. In Witness [illegible] Hand & Seal this 22d day of Nov.r Anno Domini 1764 in the fourth year of his Majesty's Reign &c.

Signed Sealed & delivd. in Presence of Jonathan Dow Gideon Dow

Nathan Crane

Mary Crane

Province of New Hampshire } Aug.t 21st day 1765 Then [illegible] Crane & Mary Crane [illegible] Personally appeared & acknowledged [illegible] Hand & Seal [illegible] Before me Richard Nason Just Pace

Rec.d and Record.d 22d Oct.r 1765

Berry to Berry

Know all men by these presents that I Thomas Berry jun. of Greenland in the county of Rockingham & State of New Hampshire Yeoman for & in consideration of Two hundred & twenty spanish mill Dollars to me in hand before the delivery hereof well & truly paid by Thomas Berry of Greenland aforesaid Gentleman the receipt whereof I do hereby acknowledge have given granted bargained & sold & by these presents do give grant bargain sell alien enfeoff convey & confirm unto him the said Thomas Berry & unto his heirs & assigns forever a certain piece of land lying in Epsom in the county aforesaid containing One hundred & ten Rees which is the one half of Two hundred & twenty Acres & is the northwesterly End of the Two Lots No. 24 & 25 in said Town & in the first range The other half of said land being owned by the heirs of Mr William Berry deceased Tokove & to hold the said granted premises with all the privileges & appurtenances to the same appertaining to him the said Thomas Berry & unto his heirs & assigns to hereditary only proper the benefit forever And I the said Thomas Berry jun. for my self my heirs Exec.rs & admin.rs do hereby covenant grant & agree to with the said Thomas Berry (the elder) & his heirs & assigns that until the delivery hereof I am the lawful owner of the said premises in my own in Fee simple & have full power & lawful authority to grant & convey the same in manner aforesaid that the premises are free & clear of all & every incumbrances whatsoever & that I & my heirs Exec.rs & admin.rs shall & will warrant the same to him the said Thomas Berry & his heirs & assigns against the lawful claims & demands of any person or persons whomsoever In witness whereof I have hereunto set my hand & seal this 19th day of June Anno Domini Seventeen hundred & eighty one

Signed Sealed & delivered in presence of Elizabeth her mark & Jane Levi Dearborn } Thomas Berry jun. Seal

State of New Hampshire Rockingham Ss. June 19th 1781. Thomas Berry jun. acknowledged his hand & seal & the within Instrument to be his voluntary A. & S. Deed Coram Levi Dearborn Just. Pacis Received & Recorded 30th December 1783. Sam. Brooks Rdr

Perkins to Gove.

Know all men by these presents that I Daniel Perkins of Seabrook in the county of Rockingham & State of New Hampsh.r Cordwainer administrator de bonis non of Daniel Perkins late of Seabrook aforesd. Cordwainer deceased by virtue of a license from the Judge of the probate of Wills &c. for said county to me granted to sell real Estate of said deceased, for the payment of his debts I for & in consideration of the sum of Sixty five pounds lawful money to me in hand before the delivery hereof paid by Levi Gove of Seabrook aforesd.

158

aforesaid yeoman the receipt whereof I do hereby acknowledge have
given in my said capacity given granted sold & by these presents do
give grant bargain sell convey & confirm unto the said Levi Gove his heirs
& assigns all the right title interest estate & demand that the said Da-
niel Perkins decd at the time of his death had & in & unto that one
half more or less of land in said Seabrook with the buildings thereon
bounded Easterly on the country Road Southerly on Winthrop
Gove's land Northerly & westerly on land of Elijah Peaslee said
premises being sold to the said Levi Gove at public vendue duly
notified. To have & to hold the said granted & bargained premises
with the appurtenances thereof to him the said Levi Gove his heirs & as-
signs to his & their proper use & benefit forever. And my said capacity hereby engaging
to Warrant the same to the said Levi Gove his heirs & assigns against the
lawful claims of all persons whomsoever. In witness whereof I have hereunto
set my hand & seal this thirteenth day of December in the year of our Lord One
thousand seven hundred eighty three
Signed Sealed & delivered in presence of } Daniel Perkins (seal)
Tabby Gilman W.m Parker.

Rockingham ss. December 30th 1783. The above named Daniel Perkins acknowl.d
the above signed this Instrument to be his free Act & Deed before W.m Parker Just. Peace
Recd & Recorded 30th December 1783. Sam.l Browne Regr

Bean to Bean

Know all men by these presents that I Joseph Bean of Gilmantown
in the county of Strafford & State of New Hampshire Yeoman for in con-
sideration of the sum of One hundred & Eighty pounds to me in hand be-
fore the delivery hereof paid by William Bean of Brentwood in the county
of Rockingham & State aforesaid Yeoman the receipt whereof I do hereby ac-
knowledge have given granted bargained & sold & by these presents do give grant
bargain sell & convey unto the said William Bean his heirs & assigns a certain
tract of land situate in Brentwood aforesaid containing Sixty Acres more
or less laying on the Southerly side of the highway leading from Exeter to Ep-
ping being the place on which the said William now lives & which he this day
conveyed to me by deed of even date herewith. To have & to hold the
said granted & bargained premises with the appurtenances thereof to him
the said William Bean his heirs & assigns to his & their use & benefit for
ever. I hereby engaging to Warrant the same to him his heirs & assigns
against the Lawful claims of all persons claiming the same from by or
under me. Provided nevertheless that if I my heirs or assigns
shall well & truly pay the said Bean or his heirs Six several Notes
which I this day give him. The first for Fifty seven Dollars payable
the fifteenth day of may next in Corn & Beef with Interest till paid
The others for Thirty pounds in Beef at three pence a pound & Corn at

KNOW all men by these presents, that I Elijah Peasley of Seabrook in the County of Rockingham & State of New Hampshire Gentleman

for and in consideration of the sum of Two Hundred & Ten Pounds Lawfull Money to me in hand before the delivery hereof well and truly paid by Jonathan Marble of Rabrook in the County of Rockingham & of New Hampshire aforesd Yeoman

the receipt whereof I do hereby acknowledge, have given, granted, bargained and sold, and by these presents do give, grant, bargain, sell, alien, enfeoff, convey and confirm unto the s.d Jonathan Marble his heirs & assigns forever a certain tract or parcel of land situate lying & being in Seabrook in the County & State aforesd containing fifty three acres be the same more or less & being the same premises which I the s.d Elijah Peasley have deeded to him by deed of even date herewith & bounded as follows Beginning at the southeast corner of Richard Eastes land which is recorded on the land of Daniel Pearce running Southerly & Westerly on said Pearces land till it comes to the great swamp so called then bounding on said swamp till it comes to Mrs. Eastes land then bounding Southerly & Westerly on said Eastes land then bounding Southerly on land of Nathaniel Eastes then Southerly on the above s.d Marbles land then Southerly & Northerly on land of Richard Eastes & land of Richard Eastes Jun.r to the first mentioned bounds Southerly & Northerly on land of Jacob Chase then Southerly & Northerly on land of Josh Weeks then Southerly & Northerly on Richard Eastes land to the first mentioned bounds the first mentioned bounds is on the North & on the Northerly

To have and to hold the said granted premises with all the privileges and appurtenances to the same belonging unto him the said Jonathan Marble his heirs and assigns to his & their only proper use and benefit forever, and I the said Elijah Peasley for myself my heirs, executors and administrators do hereby covenant, grant and agree to and with the said Jonathan Marble his heirs and assigns that until the delivery hereof I am the lawful owner of the said premises am lawfully seized and possessed thereof in my own right in fee simple and have full power and lawful authority to grant and convey the same in manner aforesaid: That the said premises are free and clear of all and every incumbrance whatsoever: And that I myself my heirs, executors and administrators shall and will warrant the same to him the said Jonathan Marble his heirs and assigns against the lawful claims and demands of any person or persons whomsoever. I

further my wife doth hereby surrender & give up all her Rights of Dower in power of thirds in & to the Premises by virtue of these Presents In Witness whereof I have hereunto set my hand & Seal this 3d Day of May A.D 1796 — } Elijah Peasley (Seal)
Signed Sealed & Delivered in presence of } Esther Peasley (Seal)
Nicajah Merrill Jun.r Beach Gore
State of New Hampshire. Rockingham ss Seabrook May 4th 1796 then the within named Elijah Peasley & Esther his wife personally appeared & acknowledged the within written instrument to be their free act & Deed Before me Nicajah Gore Just Peace

Rec.d & Recorded 24th July 1798 Jam.s Prescott Reg.r

144

Book [illegible] Page [illegible]

Know all Men by these presents, That

I Jonathan Marble of Seabrook in the County of Rockingham and State of New Hampshire Cotton

Marble to Committee Seabrook

For and in consideration of the sum of [illegible] in hand before the delivery hereof, well and truly paid by Worthington Eaton Samuel George and George Johnson's Committee for the town of Seabrook

the receipt whereof I do hereby acknowledge, have given, granted, bargained, sold, and by these presents, do give, grant, bargain, sell, alien, enfeed, convey and confirm unto the said Worthington Eaton Samuel George and George Johnson and their successors forever a certain Piece of Land with the buildings thereon lying and being in Seabrook aforesaid bounding by estimation on [illegible] the same more or less bounded Easterly in Bot Road southerly and westerly on a Peak Road northerly on David Hatters as the fence now stands to the Post Road first mentioned

To have and to hold the said granted premises with all the privileges and appurtenances to the same belonging to them the said Worthington Eaton Samuel George & George Johnson [illegible] their successors [illegible] fully proper use and benefit forever. And I the said Jonathan Marble for myself and heirs, executors, and administrators, do hereby covenant, grant, and agree to and with the said aforesaid Committee and their successors [illegible] and assigns, that until the delivery hereof I am the lawful owner of the said premises and am seized and possessed thereof in my own right in fee simple, and have full power and lawful authority to grant and convey the same in manner aforesaid, that the said premises are free and clear of all and every incumbrance whatsoever, and that I myself and my heirs, executors and administrators, shall and will warrant the same to unto the aforesaid Committee their heirs and assigns against the lawful claims and demands of any person or persons whatsoever. In Witness whereof I do hereunto set my hand and seal this thirtyfirst day of the month called [illegible] hundred & three

Signed, Sealed & delivered in the presence of Joseph [illegible] Jotham [illegible]

Jonathan his Marble (Seal) mark

Rockingham Ss. October 31 1803

Jonathan Marble acknowledged this Instrument his free act and deed

Before Caleb Tilton Jus Pacis

Rec'd & Recorded 18th August 1809

Josiah Adams Adr

[illegible]

KNOW ALL MEN BY THESE PRESENTS, THAT

[illegible]

For and in consideration of the sum of [illegible] to [illegible] in hand [illegible] the delivery hereof, well and truly paid by [illegible]

the receipt whereof [illegible] do hereby acknowledge, have given, granted, bargained, sold, and by these presents do give, grant, bargain, sell, alien, enfeoff, convey and confirm unto the said [illegible]

[illegible]

To have and to hold the said granted premises with all the privileges and appurtenances to the same belonging, to [illegible] the said [illegible] heirs and assigns to [illegible] only proper use and benefit forever. And [illegible] the said [illegible] heirs, executors, and administrators, do hereby covenant, grant and agree to and with the said [illegible] heirs and assigns, that until the delivery hereof [illegible] the lawful owner of the said premises [illegible] seized and possessed thereof in [illegible] own right in fee simple, and have full power and lawful authority to grant and convey the same in manner aforesaid; that the said premises are free and clear of all and every incumbrance whatsoever, and that [illegible] heirs, executors and administrators shall and will warrant the same to [illegible] heirs and assigns against the lawful claims and demands of any person or persons whomsoever. [illegible]

[illegible]

[illegible]

[illegible]

[illegible]

[illegible]

[illegible]

Jesse Rogers (Seal)
Frank Gibson (Seal)
John H. Bartlett (Seal)
Trustees

State of New Hampshire, Rockingham ss. June 19, A.D. 1913
Then personally appeared the above named Caroline P. Gibson and John H. Bartlett and acknowledged the foregoing instrument to be their free act and deed. Before me
John H. Bartlett
Justice of the Peace

Recorded June 20, 1913 at 9 h. 30 m. A.M.
John E. Dow, Register

Warranty Deed
Fred Hall
to
Fred Hall
Lot 6 Blk 1
Sec. Gosling
Rd.

To all People to whom these Presents shall come, Greeting:
Whereas, the First Baptist Society of Exeter in the County of Rockingham and State of New Hampshire, a corporation duly organized according to the Laws of the State of New Hampshire, for the purchase of public worship according to the usages of the Baptist Denomination, as an Legal meeting duly warned and holden at aforesaid, on the — day of A.D. — , did vote to transfer to the members of the Church of the First Baptist Society in Exeter, a corporation duly organized according to the Laws of the State of New Hampshire, and by its vote, authorized Trustees as ——— of Exeter in the County of Rockingham the said and to their successors the following described
Now Be Therefore, that the said First Baptist Society of Exeter by the said ——— , its agent aforesaid, for consideration of one dollar, paid by the said Trustees, grant, convey, and confirm to the said First Baptist Society in Exeter and to their successors and assigns forever, a certain piece of land lying and being on Water Street aforesaid, and bounded as follows, viz: Beginning at the Northeast corner of the premises hereby conveyed at the corner of Water and Front Streets and running thence Northerly on said Front Street to the line of land of Silas P. Perry, thence Westerly on said line of land of Silas P. Perry to the Northwest corner of said land of Silas P. Perry, thence Southerly on said line to the Northwest corner of land of Silas P. Perry, thence Southerly on said line to the Northwest corner of land of Silas P. Perry, thence Southerly on said line to the Northwest corner of

and Fck E. Locke its duly authorized Agent has hereunto set its signature and corporate seal this 18th day of April A. D. 1913

In the presence of
Lewis F. Gove
John W. Dow 2nd
O. C. Sargent
Joshua N. Janvrin

First Baptist Society of Seabrook, (L.S.)
By John M. Small, Samuel F. Perkins, Frank E. Locke Agent.

State of New Hampshire, Rockingham County, SS. At Seabrook in said county this 18th day of April A.D. 1913.

John M. Small Samel F. Perkins Frank E. Locke above mentioned to be the duly authorized agent of First Baptist Society of Seabrook personally appeared and acknowledged this instrument to be the free act and deed of the said First Baptist Socity of Seabrook

Before me,
Orison C. Sargent, Justice of Peace et quorum

Received and Recorded April 19. 8.15 A.M. 1913.
John W. Green Register

Warranty Deed. N. H. Bap. Society to First Bap. Soc. of Seabrook Del. to J. M. Small by mail.

To all People to whom these Presents shall come, Greeting: Whereas, The New Hampshire Baptist Convention, a corporation duly organized under the laws of the State of New Hampshire, at a legal meeting of the Board of Trustees thereof, holden at Manchester in the County of Hillsboro and State of New Hampshire on the Eighth day of April A. D. 1913, did by its vote authorize and empower Orison C. Sargent as its Agent to transfer and convey to the First Baptist Society of Seabrook in the County of Rockingham and State of New Hampshire with reversion to the said New Hampshire Baptist Convention at any time the said First Baptist Society of Seabrook shall fail to maintain public worship according to the usage and polity of the Baptist denomination.

Know Ye Therefore, That the New Hampshire Baptist Convention, by the said Orison C. Sargent its Agent aforesaid, in consideration of the sum of one dollar, does by these presents give, grant, sell, convey, and confirm to the said First Baptist Society of Seabrook a certain piece of land lying and being in Seabrook in the County of Rockingham and State of New Hampshire, described as follows, viz: Beginning at the Southeast corner of the Meeting house lot, at the corner of land of Lewis F. and Hiram Gove and running West on said land to the junction of heirs of G. A. Weare; thence North on land of Said heirs of G. A. Weare to the Northwest corner of Meeting house lot; thence East on land of said heirs of G. A. Weare to the old Post road; thence South on said road

to the first bound mentioned, meaning to convey all the land and buildings thereon conveyed by the said First Baptist Society of Seabrook in a deed dated —— and recorded in Rockingham Co. Registry of deeds Vol. —— Pp ——
To Have And To Hold said granted premises with all the privileges and appurtenances thereof to the said First Baptist Society of Seabrook so long as it occupies the same and any church edifice thereon for the purpose of public worship according to the usage and polity of the said Baptist denomination and no longer.
In Witness whereof the said New Hampshire Convention by the hand of the said Orison C. Sargent its duly authorized Agent has hereunto set its signature and corporate seal this 19th day of April A. D. 1913.

In the presence of
Frank W. Swain
William H. Sleeper
} New Hampshire Baptist Convention
By Orison C. Sargent, Agent, L.S.

State of New Hampshire,
Rockingham County, SS.
} At Exeter, in said county this 19th day of April A. D. 1913.

Orison C. Sargent above mentioned to be the duly authorized agent of the said New Hampshire Baptist Convention personally appeared and acknowledged this instrument to be the free act and deed of the said New Hampshire Baptist Convention.

Before me,
William H. Sleeper
Justice of the Peace.

Received and Recorded April 19 – 8.20 A.M. 1913.
John Wth Green Register

Entry to Foreclose Mortgage. Estee vs Abbott Del. L. E. R. Hale by mail

We hereby certify that on the twenty first day of March in the year one thousand nine hundred and thirteen we were present and saw Mary J. Estee the mortgagee named in a certain mortgage given by Mary A. Abbott to said Mary J. Estee dated October 16, A. D. 1911, and recorded in Rockingham County Registry of Deeds, libro 664, folio 190, make an open, peaceable, and unopposed entry on the premises described in said mortgage for the purpose by him declared, of foreclosing said mortgage for breach of conditions thereof.

Greenleaf Clarke.
Edward R. Hale.

Commonwealth of Massachusetts.
Essex SS. March 21, 1913. Then personally appeared the above named Greenleaf Clarke and Edward R. Hale and made oath that the above certificate by them subscribed is true, before me –

Hubert C. Thompson, Justice of the Peace.

Received and Recorded April 22 – 10.45 A.M. 1913
John Wth Green Register

1797 035

No revenue stamps required

DEED OF WARRANTY

1797 035

Everett N. Cole and Blanche A. Cole, husband and wife

Seabrook Rockingham County, State of New Hampshire, for consideration paid, grant to First Baptist Society of Seabrook

Seabrook Rockingham County, State of New Hampshire with WARRANTY covenants the following described

(Description and incumbrances, if any)

premises:

Beginning at a certain point on the southerly side line of land of the grantors, said point being 49.1 feet from a post hole on the westerly side line of Lafayette Road, thence proceeding S53-23W by other land of the grantors for a distance of 17.6 feet to another point, thence proceeding N40-37W by other land of the grantors for a distance of 47.0 feet to an old post, thence proceeding S40-37W by the westerly end of the church building belonging to the grantee for a distance of 41.3 feet to another point; thence proceeding S52-28E along said building for a distance of 47.5 feet to another point; thence proceeding N76-02W by land of one Gove for a distance of 71.1 feet to another point; thence proceeding N43-37E by other land of the grantors for a distance of 95.3 feet to another point; thence proceeding S45-41E for a distance of approximately 95 feet to the point of beginning. Containing approximately 0.6 acres.

Meaning and intending to convey additional land [illegible] Seabrook Federated Church for a distance of approximately 17 feet as described on a certain plan of land prepared by Chester A. Lynch, C. E. for Everett and Blanche Cole, dated June, 1962, revised March, 1965 and again revised October, 1965.

Being a portion of the premises conveyed by Carolyn W. Russell et al. by Judiciary Deed to the Grantors, dated November 16, 1964 and recorded in Rockingham Records, Book 1745, page 122.

And we being wife & husband [illegible] said Grantor's rights of dower, [illegible] and homestead and other interest therein.

Witness our hands and seals this 9th day of Nov. 1965

Witness:

W. W. Pratt — Everett N. Cole

Fred Cole — Blanche Cole

State of New Hampshire, Rockingham, ss.

Nov. 9 1965

Everett N. Cole and Blanche A. Cole

Personally appeared and acknowledged the foregoing instrument to be their voluntary act and deed.

Before me,

W. W. Pratt

Justice of the Peace.
Notary Public

QUITCLAIM DEED

1911 067

The United Baptist Convention of New Hampshire, formerly known as New Hampshire Baptist Convention, a corporation duly organized under the laws of New Hampshire and having its principal place of business in Concord, Merrimack County, New Hampshire, for consideration paid, less than one hundred dollars, grant with quitclaim covenants to the Trinity United Church, a corporation duly organized under the laws of New Hampshire and having its place of business in Seabrook, Rockingham County and said State.

A tract of land in said Seabrook, with the old meeting-house thereon, bounded and described as follows: easterly by the highway known by name of Route 1; northerly and westerly by land formerly of Louise Weare; and southerly by a right of way, formerly land of Cove; together with all of the tangible personal property of the property of this grantor thereon and therein.

Also conveying all of the property in the name of the First Baptist Church of Seabrook, or its Society, that may accrue in the future and in any manner.

Also conveying any right the Convention might have in a reverter under the deeds recorded in Vol. 575, Pages 329, 330.

All the above property shall be subject to all purposes and conditions that they have subject to presently held property, and as to property that may accrue in future, subject to all purposes and conditions prescribed by the concord.

Are it is further prescribed and conditioned that if the said Trinity Church shall become extinct under the definition of RSA Chapter 288, Section 7, the then property of the Trinity Church shall revert as follows:

(a) all property entirely held under the said Baptist Church, when transferred to this grantor, and all future property accrued through the name of the Baptist Church, or for Baptist uses, shall revert to the said United Baptist Convention and its successors and assigns; and (b) all property acquired by the said New Trinity United Church without denominational character, including property of that sort originated in the Federated Church, shall revert equally to this said Convention, The New Hampshire Conference of the United Church of Christ and The New Hampshire Conference of the Methodist Church, Southern Division and their several successors and assigns.

Dated this 23rd day of January, 1962. (seal)

THE UNITED BAPTIST CONVENTION OF NEW HAMPSHIRE

By [signature]
Clerk of Secretary

Witness:

[signature]

State of New Hampshire
County of Merrimack County

On this the 23rd day of January, 1962, before me, [signature], the undersigned officer, personally appeared [signature], who acknowledged himself to be the General Secretary of the United Baptist Convention of New Hampshire, a corporation, and that he, as such General Secretary being authorized so to do, executed the foregoing instrument for the purposes therein contained, by signing the name of the corporation by himself as General Secretary.

In witness whereof I hereunto set my hand and seal.

[signature]
Justice of the Peace ~~Notary Public~~

Mar 24 12 05 PM '69

B-5694

SEABROOK PLANNING BOARD
NO JURISDICTION TAKEN
RECORDING PURPOSES ONLY

PLAT OF LAND
FOR
NORMAN BAILEY
IN
SEABROOK, N. H.

SCALE: 1" = 20' AUGUST 1973 REVISED SEPT. 1974
SEPT. 1975
PARKER SURVEY ASSOC., INC. REDRAFTED DEC. 1975
SEABROOK, N. H.

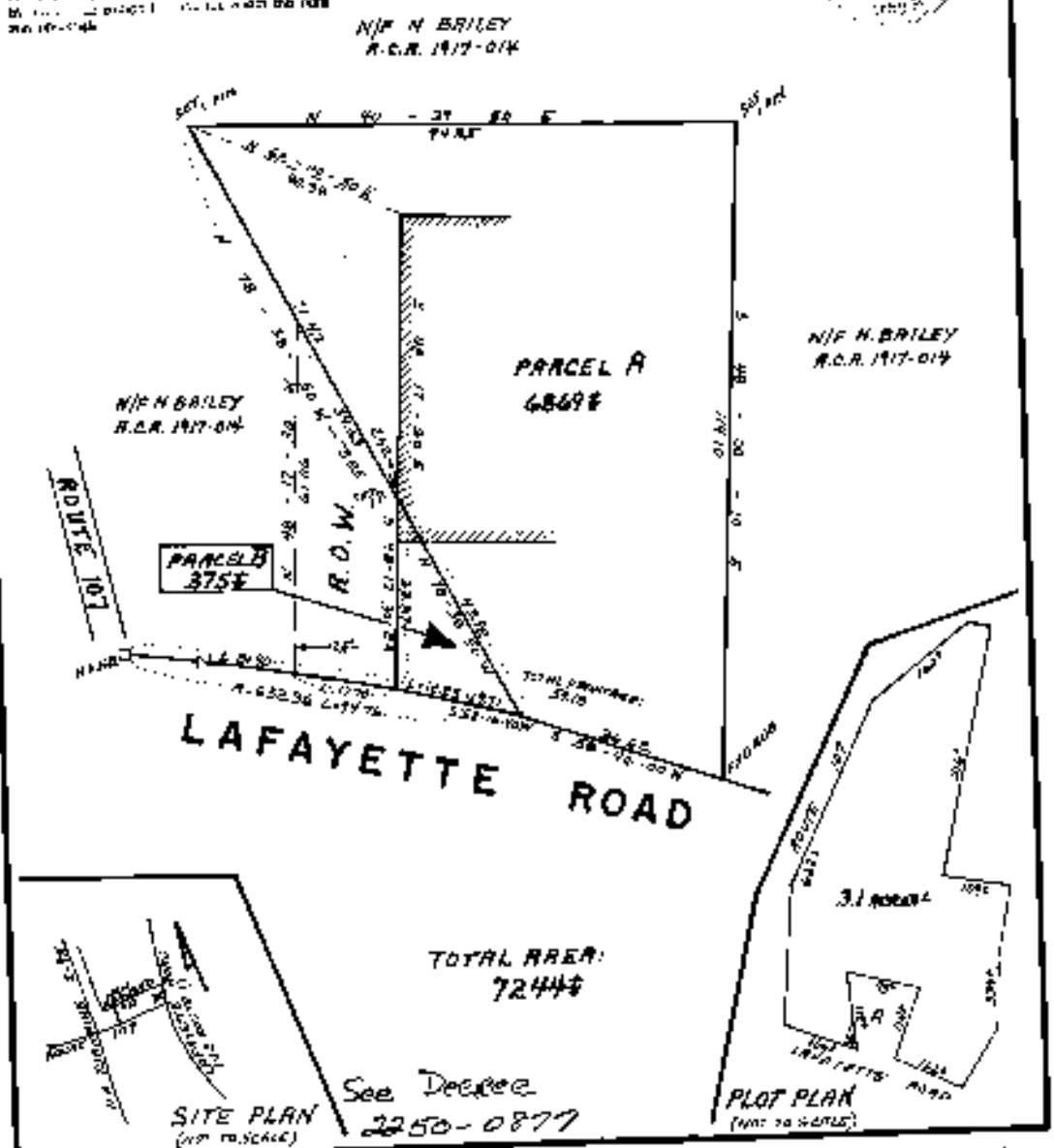

See Decree
2250-0877

1605

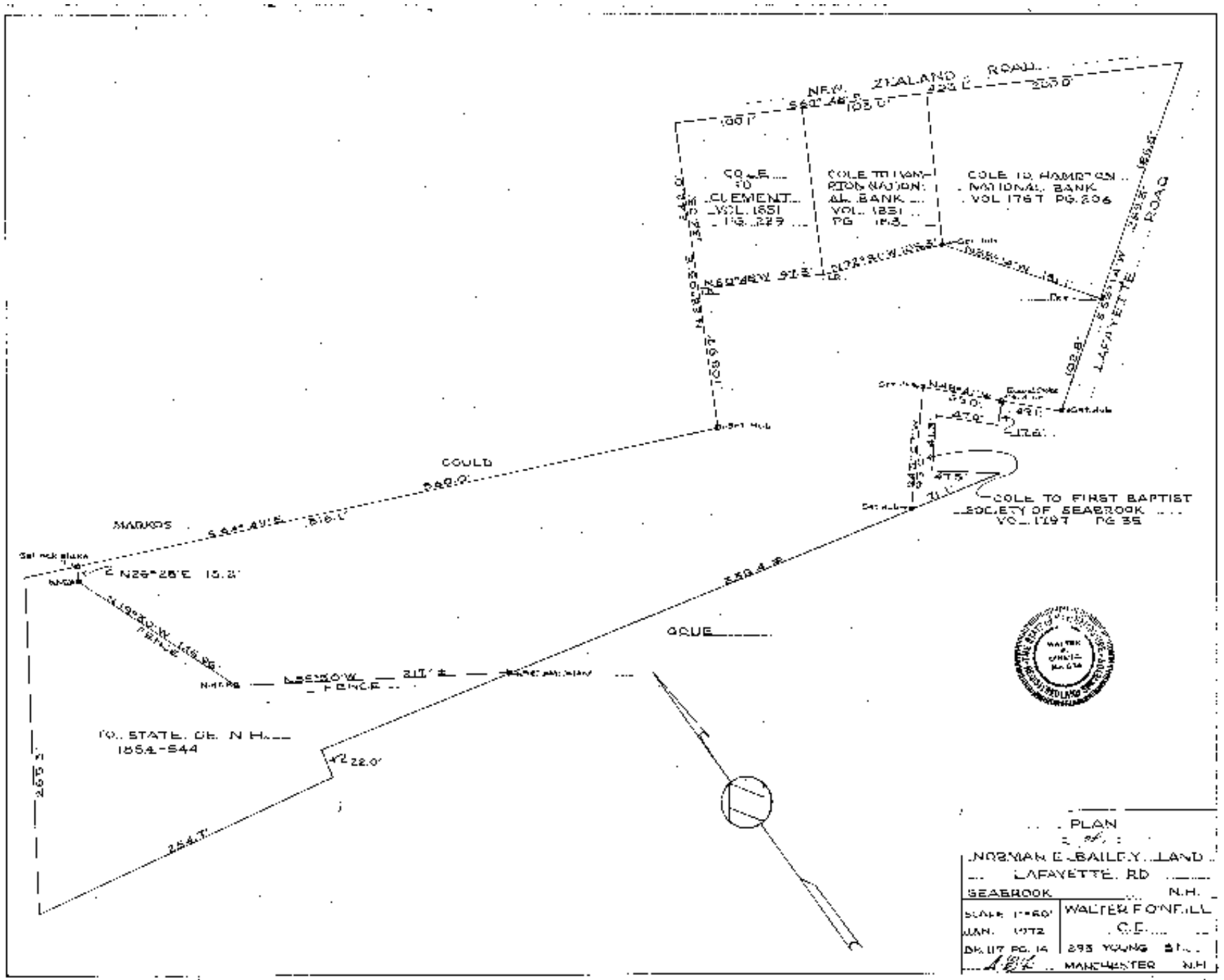
NEW ZEALAND ROAD
COLE TO CLEMENT VOL. 1851 PG. 229
COLE TO HAMPTON NATIONAL BANK VOL. 1851 PG. 183
COLE TO HAMPTON NATIONAL BANK VOL. 1767 PG. 206
LAFAYETTE ROAD
COULD
MARKOS
COLE TO FIRST BAPTIST SOCIETY OF SEABROOK VOL. 1797 PG. 35
N26°28'E 15.2'
FENCE
GRUE
TO STATE OF N.H. 1854-544
22.0'
254.7'
PLAN
NORMAN E. BAILEY LAND
LAFAYETTE RD
SEABROOK N.H.
SCALE 1"=60'
JAN. 1972
BK. 117 PG. 14
WALTER F. O'NEILL
C.E.
293 YOUNG ST.
MANCHESTER N.H.

C-2765

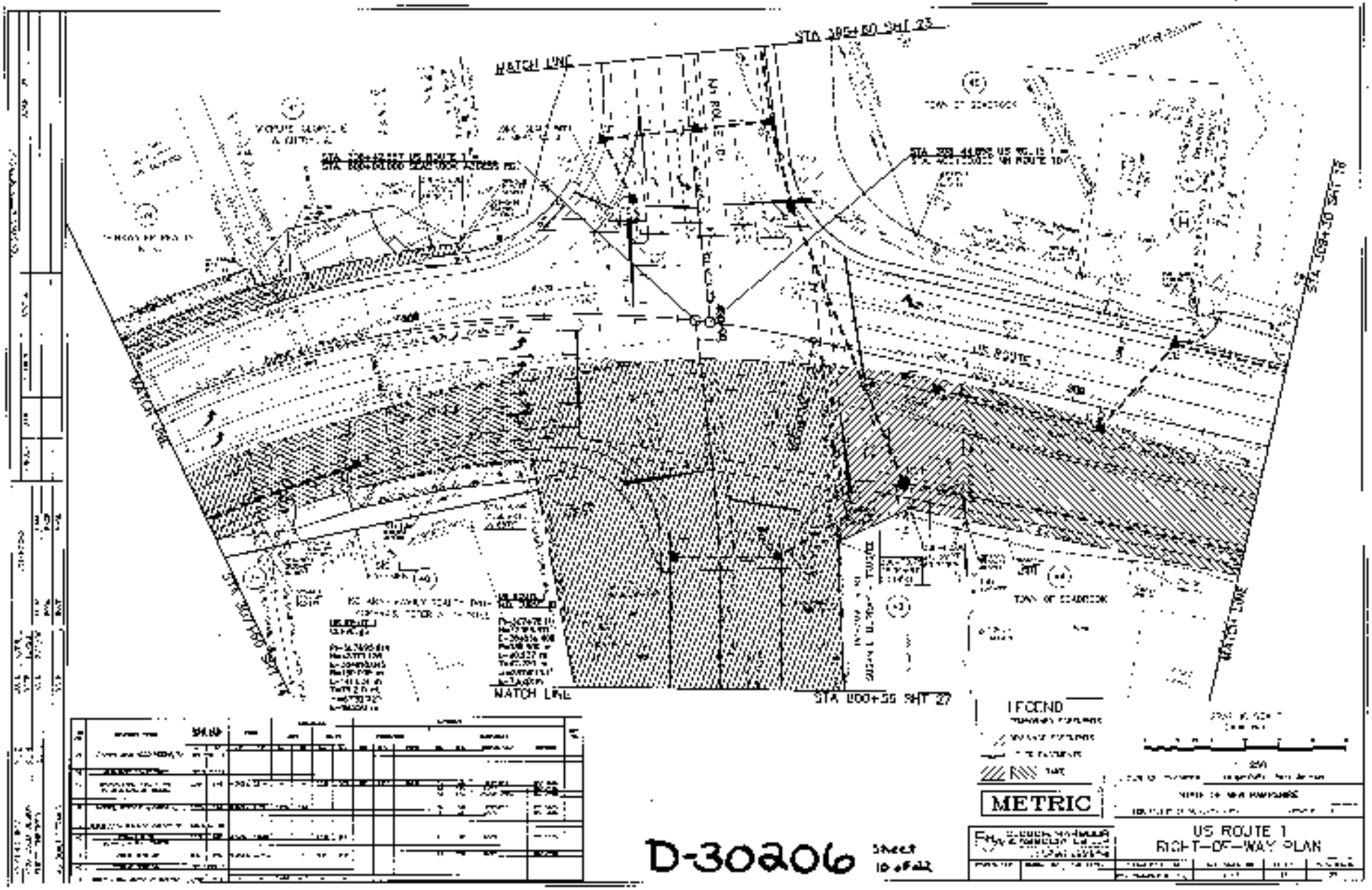

MATCH LINE
STA 395+80 SHT 23
US ROUTE 1
TOWN OF SEABROOK
MATCH LINE
STA 800+55 SHT 27
LEGEND
METRIC
US ROUTE 1
RIGHT-OF-WAY PLAN
D-30206
Sheet 10 of 22

THOMAS CHASE 1712 HAMPTON

In the Name of god Amen

I Thomas Chace of hampton in the province of Newhampshier in newengland beinge aged & weke of body * * *

Itim I give & bequeth to my brother Joseph Chace my right in a pece of medow lyinge neare the widow bristors lot Comonly So Called my right beinge one halfe of that pece of medow the other halfe beinge my sd brothers alredy all my right & intrest in that pece of medow bee it more or less I give to my sd brother Joseph

2ly I give & bequeth to my brother Isaac Chace fouer pounds in good marchanteble pay to bee payd at Currant prize, to bee payd to him, by my brother Jacob garland within the space & time of fouer years after my deases if hee the sd garlend intend to have the pece of march heare after mentioned

3ly I give & bequeth to my sd brother Jacob garlend upon Condition that hee payeth the aforsd four pounds to my brother Isaac Chace not elce: a Certaine pece of Salt march, beinge in the townshipe of hampton lyinge not farr from burch Iland So Called which Sd march hee the sd garland has had the use & Improvment thereof a Considerable time alredy, the sd march lyinge on the north or northerly sid of a great Crike runinge westerly in the march it beinge part of my nine acers as I Comonly Called it,

4ly I give & bequeth to mary Chace the daughter of James Chace one Cow

5ly I give to the widow Duglis & her daughter mary Duglis duringe theier Naturell life the Sumeringe of one Cow in my pastuer every Sumer so longe as they or ether of them live in the house where they now dwell neare my house not Elce/

6ly I give & bequeth to my Cousen Abigall Chace the daughter of my brother James Chace & now widow & relect of John Chace deasesed all my moveble Estatt that is to Say my Stoke of Cattell of what natuer So ever & goods & utencills in the house to her & her heiers for ever, Also I give unto the sd Abigall

Chace the use improvment & benifett of the one halfe of all my housinge & orchard lands & medows not other ways disposed of duringe her Naturall life if Shee remains a widow & also the use improvement & benifett of the other halfe of all my housinge orchard medows pasturs & all my lands, untill her sons Jonathan Elihu & John Chace Come to the age of twenty one years to whome I give it as is heare after exprest:

7^{ly} I give & bequeth to the sons of John & abigall Chace namly Jonathan Elihu & John, all my housinge orchard lands eareble pastuer medows marchis & all rightes of Comonage all lands of what Natuer Soever not otherwise disposed of by this my will to them & theier heiers for ever which are lawfully begoten of theier owne body to be equely devided betwne them that is to Say: thay are to recive the one halfe of my sd lands when they Come to the age of twenty one years & the other halfe at the deases of theire mother Abigall Chace, if shee remaine a widow duringe her Naturall life if shee hapen to marry, her Children (viz) Jonathen Elihu & John to recive & enter upon the whole of the lands at the age of twenty one years & thaier mother abigall Chace to have the use & benifett of sd lands untill that time as is before exprest And my will is that no part of my sd lands Shall be Sold, but it Shall remaine to the sd Jonathan Elihu & John to them and theier heiers lawfully begotton of theier owne body for ever equely to bee devided betwne them as aforsd & if eather of them hapen to dye before he has any heier lawfully begoton as aforsd then to bee equelly devided betwne the other two & if two of them dye before he has any heier lawfull begotton as aforsd, then to bee unto him that is livinge & his heiars lawfully begotton as aforsaied, and if hee dye without heiers as aforsd then my will is it shall bee & returne to the Eldest daughter or daughters of the sd abigall Chace that shall bee then livinge, but if all her sons & daughters dye without heiers as aforsd, my will is that it Shall bee & remaine unto my brother Isacc Chaces Eldest Son that shall bee then livinge which in that Case Shall bee my proper heier

8^{ly} whereas I have Sold a pece of land to moses Norrice ot

exeter & upon failluer of payment there is a forfittuer my will is that if the sd norrice shall & doe within a yeare after my deseas pay the mony accordinge to Condition mentioned in his sd deed then the land to bee & remaine to the sd norrice, but if hee doe not pay the mony the sd land is to bee returned acordinge to Condition Specified in Sd deed & then my will is that the land Shall bee equelly devided betwene the two daughters of Abigall Chace which shee had by her husband John Chace deasesed Namly Elizabeth & hanah Chace Shall have but if the mony bee payd by the sd norrice to the excetrix or executor to this my will that they or either of them Shall have liberty at the age of fourteene years to make Choice of theier gardien: who may demand & recive the mony of the executor or exsekitrix & improve it to the best advantige hee Can till thay Come to the age of aighteen years & then deliver it with what profitt Shall bee to the two daughters Namly Elizabeth & hanah Chace & if ether of them die before they recive thier part of the mony then the other livinge to recive the whole

Itim I give & bequeth to Henry williams & to Christian his now wife a small pece of land where the sd williams his house now Standeth of about fouer rod squere bounded easterly on the Contry road northerly on the fence by the metinge house yard westerly toward the house where Sarah downer dwelt, Southerly to Ephrim Hoitts fence So as there bee a Convenent way left to the well: & so to the house where Sarah downer somtims dwelt & after the deasese of sd henry williams & Christian his wife I give it to the daughter of sd williams wife Namly lidia haskins & if Shee dye without havinge any Child then to the next of sd Christins children that Shall bee proper heier

Item I make Constitutt & apoint my well beloved Cousan Abigall Chace widow & relect of John Chace deasesed my true & lawfull Exckitrix to this my last will & testiment but if shee shall see Cause not to except thereof then I make ordaine & apoint Captin Jacob greene to bee my true & lawfull executor; to this my last will, but if hee shall See Cause not to except thereof, my

will is that the Judge of the probat of wills doe apoint an executor, or over seare to see this my will performed untill the Son of the sd abigall Chace now widow, Shall arive to the age of twenty one years who at that age I make Constitutt & apoint him my true & lawfull executor my meaninge is the eldest of the Sons of the sd Abigall Chace that are now livinge & if hee dye before hee Come to the age of twenty on years of age then his brother that Shall first bee of the age of twenty on years to bee executor to this my last will

the lyne & two halfe lyns oblittereted on the other page was before the Signinge and Seallinge heareof signed & sealled this twenty sixth day of apriell Ano: Dom: one thousand Seven hundred & twelve and in the eleventh yeare of her majestys reigne the lady Ann over great Brittin queen &c

Wittness — Tho Chase [seal]

Nath[ll] Weare Jun[r]
John Gove S[r]
Tho Waite

[Proved Dec. 8, 1714.]

[Inventory of the estate of Thomas Chase, who died Oct. 23, 1714; taken Nov. 8, 1714: amount, £837.10.0; signed by Nathaniel Weare, Jr., and John Gove.]

THOMAS PHILBRICK 1712 KINGSTON

[Administration on the estate of Thomas Philbrick of Kingston, yeoman, granted to his widow, Mehitable Philbrick, June 6, 1712.]

[Probate Records, vol. 7, p. 92.]

[Bond of Mehitable Philbrick, widow, with Lieut. James Philbrick and John Redman as sureties, in the sum of £200, Sept. 24, 1712, for the administration of the estate of her husband, Thomas Philbrick of Kingston; witnesses, Joseph Smith and Ephraim Marston.]

well provided for by my Samuel acording to the time mening and intent of the aforesaid Contract and this my will Consarning hur furthmore I Do hear by utly revoke and make void all other and former wills & testaments by me maid ratifying and Confirming this and no other to be my Last will & testment in Confirmation whear of I Have hear unto Sett my hand and Seal this forth day of July anno Domi 1751

John Collins

[Witnesses] Richard Smith, Jacob Smith, Amos Dwinell.
[Proved Nov. 18, 1758.]

[Warrant, Nov. 18, 1758, authorizing Abner Philbrick and Abraham Dow, both of Hampton Falls, yeomen, to appraise the estate.]

[Inventory, attested Feb. 19, 1759; amount, £3039. 5. 0; signed by Abner Philbrick and Abraham Dow.]

THOMAS CRAM 1751 HAMPTON FALLS

In the Name of God Amen I Thomas Cram of Hampton falls Parish in the Province of Newhampshire in New England yeoman being weake of Body * * *

1ly I Give and Bequeath to my well Beloved wife mary Cram two Cows and Six Sheep and all the moveables within my house that are mine forever to Despose of as Shee shall See Cause excepting one Beed and I Give my Said wife the improvement of one half of my house and one halfe of my Barn and I Give my above mentioned wife mary Cram the improvement of the one halfe of all my Land and marsh laying in hampton falls parish her life time and at her Death then Said Land and marsh to go to my Son Nathan Cram and the house and Barn to go to nathan

2ly I Give and Bequeath to my Son nathan Cram all my Stock of Cattle and sheep excepting what I have Given his mother and

I Give my said son all my swine and my horse and all my money and I Give said son nathan Cram all my Land and marsh Laying in Hampton falls Parish he paying as I Shall here after order him and I Give my Son nathan Cram all my impliments of Husbandrie my Son nathan to have that Land laying on the east side of the Cuntry Road where my house and Barn Stands and that on ye west side of said Cuntry Road laying by Knoultons and that piece of Land laying By John Chases and that piece By Deacom wears mill and my piece of Salt marsh Laying in hauls farm So Called and all that piece of marsh laying at the Clambanks and if there be any other piece of Land or marsh which I have not mentioned in this will I Give it all to nathan laying in the falls Parish

3ly I Give and Bequeath to my son Stephen Cram Six pounds money old Tenor money to be paid By my Son Nathan Cram within one year after my Decease

4ly I Give and Bequeath to my son Daniel Cram six pounds old Tenor money to be paid within one year after my Decease By my son nathan Cram

5ly I Give and Bequeath to my son peter Cram fifty pounds old tenor money to be paid By my son nathan Cram within two years after my Decease

6ly I Give and Bequeath to my son Thomas Cram one hundred and fifty pounds old Tenor money to be paid within three years after my Decease by my son nathan

7ly I Give and Bequeath to my son Jedediah Cram Twelve pounds money old Tenor to be paid by my son nathan Cram when he shall arive at Twenty one years of age

8ly I Give and Bequeath to my Daughter Elisabeth Cram one feather Bead and Beeding Belonging to it to be Delivered to her at my death

9ly I Give and Bequeath to my two sons Thomas and Jedediah all my Right at hales Town so Called to Equelly Divide the Right Between them

And I Do make Constitute and appoint my well Beloved son

Nathan Cram to be my Executor to this my Last will and Testiment and I order my Executor to pay all my Debets and to Receive all and to Bury me in Decent Christain maner and I Do Rattify this and no other to be my Last will Revoking and adnulling by these presents all and every testiment or testiments will or wills by me made either by word or writting and this to be taken and no other for my Last will and Testiment In witness whereof I the abovementioned Thomas Cram have hereunto set my hand and affixt my seal this Twentieth Day of July one thousand seven hundred and fifty one and in the Twenty fifth year of the Reign of our Sovereign Lord King George the second &c.

Thomas Cram

[Witnesses] Enoch Gove, Ebenezer Fogg, Winthroup Gove.
[Proved Aug. 28, 1751.]

[Warrant, Sept. 26, 1751, authorizing Jonathan Fifield and Jonathan Swett, both of Hampton Falls, yeomen, to appraise the estate.]

[Inventory; amount, £4410. 7. 0; signed by Jonathan Fifield and Jonathan Swett; attested Nov. 26, 1751.]

[Guardianship of Jedediah Cram, minor, aged more than fourteen years, son of Thomas Cram, deceased, granted to Nathan Cram Nov. 22, 1754.]

[Probate Records, vol. 19, p. 156.]

[Bond of Nathan Cram, husbandman, with Amos Dwinell, physician, as surety, both of Hampton Falls, in the sum of £500, Nov. 22, 1754, for the guardianship of Jedediah Cram, minor, aged more than fourteen years, son of Capt. Thomas Cram; witnesses, Theophilus Smith and Robert Harvey.]

selling it shee shall not then sell it but I then give & bequeath it to my son temothy watterhous to him his heirs & asigns for ever

Lastly I mak my beloved wiff mary my sol Executrix to see this my Last will & testement well & trewly Executed in all respects: in confermation hereof I have sett to my hand & seall this 14th day of march 1717—

signed sealed & delivered In presents of — Richard Waatterhouse

John Partridge
the mark of
Sarah Deverson ales ward
John pickerin

[Proved July 23, 1718.]

[Inventory, June 3, 1718; amount, £52.13.0; signed by William Hunking and Samuel Shackford.]

JOHN FRENCH — 1717/18 — HAMPTON

John ffrench Late of Hampton in ye Province of New hampshire Dying intestate & Leaving a widow & Two Sons Who knowing Best the Mannar & Sircumstances of ye Estate for Our Conveaniancy have agreed & Devided the Estate that was Left & Doo Each & Every of us (viz) Elizabeth ffrench Widdow & Relect to John ffrench Deceased & Samuell ffrench & John ffrench Sons to sd John ffrench Decest Doo Covenant Promis & ingage too & with Each Other that our agreement shall Stand & Remain as a full & finall Devision & Each & Every one Quietly to Enjoy thair Part Withoute the Least Let hindrance or Demand or any thing farther then our agrement hath or Doth a blige us too Which Agreement is as followeth: first Samuell to Pay & Satisfie all Debts Whatsoever Due from his father or his Estate & for that, to have all that was Due to said Estate to Demand Receve & Dispose of as hee Shall See Cause, Secondly the Widdow to have her thirds of ye

Land & Marsh in Every Pice & Lot as it Lyeth as shee shall see Cause Eather to Devide or improve from time to time Dureing her Widdowhood, & for Moveables and Stock, as wee have alredy agreed & set out, Secondly for Samuell to have as followeth (viz) a Pice of marsh Near Grealys Mill of four acres Bounded with Samuell Melchars Marsh West Blackwater River North South on a Crick John Morrill East & a Pice of Marsh in the Bounds of Salsbry at a Place Called the hogpens Bounded with a Pond West & Salsbry River East and a Lot of up Land in Hampton in the third West Devision Being ye Lowermust Lot in the Second Range of Said Devision of twelve Acres & a Lott of Land Lying westarly of the Road that Leads from hampton to Salsbry Bounded Eastarly on S^d^ Road North on his Brother Johns Land west on ye widdow Chase is Land & South On Ebenezer Goves Land By Estemation : 25 acres ; & for Moveables & Stock as wee have all Redy agreed & set them Out, & for John to have as followeth (viz) A Pice of Land Lying in a Place Caled halls farme it Being : 18 : acres Bounded North on Benjamin Purkins East on thomas Philbricks Land South on a way & west on Isaac Greens Land & a Pice of Marsh in the Bounds of Salsbry at a Place Called the Long Pines Containing Eight acres & a Pice of Marsh in a Place Called the Cove Bounded with William Browns Marsh North Eben Goves East South & west on Isaac Greens Marsh ; two acres by Estemation & for Moveables & stock as wee have alredy agreed : & Set Out which articles a Bove Mentioned is all the Estate which was Left of ye a bove said Deceased John frenchs as far as Known & if any other thing should appear that the widow to have her third Part & Samuell to have his Duble Part of the Remainder & the Rest to bee Johns which a bove written agreement & Devision wee the a Bove Named Elizabeth ffrench & Samuell ffrench & John ffrench wee & Each & Every of us have agreed & Concluded as a finall Determination to stand too & a Bide By Every Clause & article as it is a bove Exprest & Likewise humbly Desiar that the Honourable the Judg of the Probates will Settle the Estate according to Our agreement above written & in Wittness & Con-

firmation of all a bove Written Wee have hearunto Set our hands & fixed our Sealls this Eighteenth Day of March in ye year of our Lord Seventeen hundred & Seventeen or Eighteen & in the fourth year of his Majestys Reign &c

Signed sealed in Presents of us
wittnesses
Jeremiah Gove
John Weare

Elizabeth french
Samuel French
John French

[Elizabeth French, widow, renounces administration June 24, 1718, and requests that it be granted to her son, Samuel French; witnesses, Joseph Swett and Samuel Shaw.]

[Inventory, June 24, 1718; amount, £341.0.0; signed by Samuel Shaw and Joseph Swett.]

JONATHAN NORRIS 1717/18 STRATHAM

In The name of god amen the twentyeth day of march in the year of our Lord god one thousand seven hundred and aightten I Jonathan norris of Strathham in the provenc of newhampshar in new engLand being verey Sick and weak in bodey * * *

Imprimis I give and bequeath to Leadey my dearly beloved wife the yous and benefitt of all my a State both Reall and personall untill my son bengiman Shall Come to ye age of twenty one years And then my Son bengiman is To have my hous orchord barn and all my Lands and when my Son James Comes to eage of twentey one years my Son bengiman Shall pay him out of the a State twentey pounds and when my Son Jonathan Comes in eage my Son bengiman shall pay him twentey pounds in Like manner And everey one of my dafters Shall have paid them at thare marrig five pounds por each out of the a state and for my hors he Shall not be Sould but he Shall be for ye youse of my wife and I doe hereby utterly disallow revoke and disanull all and everey other former

[Witnesses] Thomas Bickford, Jos Clark, Deborah Mealcher. [Proved Sept. 26, 1759.]

[Warrant, Oct. 6, 1759, authorizing Eleazer Russell and Samuel Penhallow, merchant, both of Portsmouth, to appraise the estate.]

[Inventory, Nov. 6, 1759; amount, £2295. 15. 0; signed by Eleazer Russell and Samuel Penhallow.]

JOHN VENNARD 1759 NEWCASTLE

[Samuel Vennard renounces administration on the estate of his mother Sept. 10, 1759, in favor of his brother, William Vennard; witness, Joshua White.]

[Administration on the estate of John Vennard of Newcastle, mariner, granted to William Vennard of Newcastle, mariner, Sept. 10, 1759.]

[Probate Records, vol. 21, p. 286.]

[Bond of William Vennard, with Alcock Stevens, cooper, and Meshech Bell, innholder, as sureties, all of Newcastle, in the sum of £2000, Sept. 10, 1759, for the administration of the estate; witnesses, Samuel Parker, David Sewall. In this bond the name Elizabeth Vennard is changed to John Vennard as the deceased.]

JOHN GOVE 1759 HAMPTON FALLS

[Citation, Sept. 11, 1759, to Ruth Gove of Hampton Falls, widow, and Edward Gove, Jr., son of the deceased, to appear and take administration on the estate of her husband, John Gove of Hampton Falls, yeoman, deceased, intestate, more than six months, or to show cause why it should not be granted to Samuel Page, who married a daughter of the deceased.]

[Ruth Gove renounces administration Oct. 2, 1759; witnesses, David Gove, Martha Gove, Ebenezer Lovering.]

[Administration granted to Edward Gove of Hampton Falls, yeoman, Oct. 31, 1759.]

[Probate Records, vol 21, p. 315.]

[Bond of Edward Gove, Jr., with Nathaniel Gove and Ebenezer Lovering as sureties, all of Hampton Falls, yeomen, in the sum of £2000, Oct. 31, 1759, for the administration of the estate; witnesses, Ebenezer Stevens, David Sewall.]

[Guardianship of Patience Page, aged less than 14 years, granted to her father, Samuel Page of Kensington, Feb. 14, 1760.]

[Probate Records, vol. 21, p. 388.]

[Bond of Samuel Page, with Theophilus Page and Joseph Clifford as sureties, all of Kensington, in the sum of £1000, Feb. 14, 1760, for the guardianship of his daughter, Patience Page; witnesses, William Parker, Jr., Joseph Greeley, Jr.]

Province of New Hamps^r^

Whereas by an act of the General Assembly of said Province Entituled "An act for making Partition of Certain Lands therein Mentioned" Among Other things it is Enacted that there be five freeholders in this Province Appointed and Authorised they or any three of them to make Partition of said Lands Part of which Lands Referred to in said act are a Certain Piece of Land Situate in Hampton falls on the Notherly Side of the Road Commonly called the Mill Road near the Sawmill formerly Deacon Weare's Lying in Common And undivided between the heirs of John Gove Deceasd and the heirs of John Hobbs Deceas'd In Pursuance of which act we the Subscribers have undertaken to make Partition and Division of said Piece of Land having first given Due notice to all Parties Concerned agreeable to the Directions in said Act: And have Divided the Same as follows vizt The Whole Piece Containing Eleven Acres and Eighty two Rods, We have set off to the heirs of John Gove Deceas'd to

hold to them in Severalty five Acres on the Westerly Side, and to the heirs of the said John Hobbs Deceas'd the Remaining Six Acres and Eighty two Rods on the Easterly Side to hold to them in Severalty having Regard to the Quality of the Land in making said Division the bounds of said Division being a Stake set up at Each End — and the Easterly half set off to the heirs of said Hobbs we have Divided to and among said Heirs to Each to hold in Severalty as follows vizt That Share at the Notherly End marked in the Plan herewith annexed N° 1. Containing one hundred Rods of Land being Nine Rods in wedth we have set off to the heirs of Amos Towle Deceas'd, And the Second Share Marked in the Plan N° 2, Containing one hundred Rods of Land being Nine Rods in wedth we have set off to the heirs of James Towle Deceas'd. And the third Share marked in the Plan N° 3. Containing One hundred Rods of land being Nine Rods in wedth We have set off to Thomas Brown and Mehetable his wife in her Right. And the fourth Share Marked in the Plan N° 4. Containing One hundred Sixty four Rods of Land being fourteen Rods in wedth we have set off to Jonathan Towle And the fifth share marked in the Plan N° 5. Containing one hundred Sixty four Rods of Land being fourteen Rods in wedth We have set off to John Towle And the Sixth Share marked in the Plan N° 6. Containing One hundred Sixty four Rods of Land being fourteen Rods wedth we have also set off to the said John Towle. And the Seventh Share marked in the Plan N° 7. Containing one hundred and fifty Rods of Land being thirteen Rods in wedth we have set off to Jonathan Page and Mary his wife in her Right. And the Eighth Share marked in the Plan N° 8. Containing one hundred Rods of Land being the Share by the Mill Road aforesaid We have set off to Joseph Towle As set forth in the Plan herewith Annexed. And this we make as our Return Dated the twenty third Day of June Anno Domini 1760 —

Meshech Weare
Josiah Sanborn
Jonathan Tilton

[Inventory, March 20, 1760; amount, £30,511. 12. 0; signed by Ezekiel Worthen and Ephraim Brown.]

[Warrant, Dec. 9. 1760, authorizing Meshech Weare, Ezekiel Worthen, gentleman, Abner Philbrick, Nathaniel Gove, and Jeremiah Lane, yeomen, all of Hampton Falls, to divide the real estate.]

Province of New Hamps^r^

We the Subscribers being appointed by the Honourable Judge of Probate of Wills &c; for the Province aforesaid a Committee to Divide the Real Estate of John Gove Yeoman Late of Hampton Falls Deceas'd Intestate to and among the widow and Children of said Intestate Have Accordingly Divided the Same as hereafter Described, vizt there being Seven Children or Representatives of the said Deceas'd We have Divided the whole into Eight Shares allotting to the Eldest Son two Shares in the Same manner as we Should have made the Division had there been no third to have been set off to the Widow and then have Divided and Set off to the widow her third Part out of Each Respective Share the Division being made in this manner at the Special Request of Ruth Gove the widow of the said Deceas'd that her thirds might be so allotted that after her Decease Each Child's share might be Conveniently together: The Division is as follows

To Ruth Gove the widow of the said Intestate for her third part of what would be the Eldest Son's two shares if the whole were Divided among the Children, we have Set off the Westerly half of the Dwelling House where the said Ruth now lives, and a Piece of Land Containing one acre and fifty three Rods the Southwest Corner of the land on the North Side of the . . . . where the House Stands being twelve Rods and one quarter of A Rod in wedth by the Highway and the Easterly line passing through the middle of the House Bounded by Stakes set up as Described in the Plan by the letter O. also one third of the Largest Barn on the Southerly Side of the way at the Westerly End of said Barn, also a Piece of Land on the Westerly Side of

the land which lies on the South Side of the Way Containing fourteen acres and one hundred & Seven Rods being twenty four Rods in wedth at the Southerly End and the Easterly line Passing through the Barn so as to take one third thereof at the westerly End Described in the Plan by the letter T. Bounded by Stakes Set up being Nineteen Rods in wedth on the Highway and from the highway Running South twenty five Degrees west Eight Rods passing through the Barn then on a Strait Course to the End of the twenty four Rods at the South End — Also a Piece of Marsh Containing two acres and a half of an acre lying on the Southerly Side of a Piece of Marsh by french's Creek so Called being Seven Rods and a half in Wedth Bounded by Stakes Set up and marked in the Plan by the letter m.

Also to the said Ruth for her third part of what Would be the Share of Daniel Gove one of the Sons of the Said Intestate if the whole were Divided Among the Children We have Set off A Piece of Land at the upper or Westerly End of the old Place so Called Containing Eight Acres and twelve Rods Described in the Plan by the letter C. being fifty two Rods And Eight links in length upon the Notherly Side from Jonathan Chase's land then Running Square across to the Southerly Side to a Pine Tree But not to Include one acre and a half at the Southwest Corner whereon an Orchard is Planted as marked in the Plan by the Letter D. also we have set off to the said Ruth One other piece of land Containing two acres and fifty three Rods part of that piece of Land which lyes on the notherly Side the way where the aforesaid Dwelling house is being Seven Rods And a half in wedth the Southwest Corner thereof being twenty two Rods and four links from the Southwest Corner of a Piece of land own'd by Edward Gove And is Bounded by Stakes Set up and Described in the Plan by the Letter M. and is fifty five Rods in Length. Also one Piece of Marsh at the Northeast Corner of the Halls farm Marsh Containing One acre and fifty four Rods lying in a triangular form Bounded by Stakes Set up Marked in the Plan by the letter a. Also we have Set off to the said Ruth for her

third part of what would be the Share of Obediah Gove One of the Sons of the said Intestate if the whole were Divided among the Children A Piece of Land in Kensington on the Noth Side of the Road Called Stumpfield Road Containing Eleven acres & Seventy three Rods on the Westerly Side of the land where the said Obediah lives it being twelve Rods and Sixteen links in wedth Bounded by Stakes Set up, and Marked in the Plan by the Letter X.

Also we have Set off to the Said Ruth for her third Part of what would be the Share of Jonathan Gove One of the Sons of the said Intestate if the whole were Divided among the Children a Piece of Land at the upper End of the Long Pasture so Called Containing ten acres and twenty five Rods being twenty three Rods and a half in Wedth Bounded by Stakes Set up Marked in the Plan by the Letter H. also a Piece of Marsh Containing one acre and Seventeen Rods lying on the Notherly Side of a Piece of Marsh near Blackwater River so Called Bounded by Stakes Set up Marked in the Plan by the Letter i.

Also we have Set off to the said Ruth for her third Part of what would be the Share of David Gove one of the Sons of the Said Intestate if the whole were Divided Among the Children A Piece of Land lying on the Southerly Side of the Mill Road so Called Containing three acres and Sixty Rods being Seven Rods & ten links And a half in wedth And on the Westerly Side Seventy three Rods in length from the aforesaid Mill Road And on the Easterly Side Seventy Rods in length Bounded by Stakes Set up Marked in the Plan by the Letter K. which lyes on the west Side of the home farm

Also one other Piece of Land containing five acres and Eighty Eight Rods on the Notherly Side of the aforesaid Mill Road adjoyning to land of Jeremiah Gove on the west being Eleven Rods and Eight links in wedth Bounded by Stakes Set up, Marked in the Plan by the Letter P, also One acre of Marsh on the Southerly Side of a Piece of Marsh Southerly of Perkins River so Called being two Rods and Sixteen links in wedth

marked in the Plan by the Letter t. Bounded by Stakes Set up. —

Also we have Set off to the said Ruth for her third part of what would be the Share of Ruth Green Daughter of Said Intestate if the whole were Divided Among the Children; A Piece of Land in Kensington Containing Six acres lying on the Southerly Side of Stumpfield Road so Called And on the Westerly Side of the Piece of Land which lyes there Bounded by Stakes Set up, Marked in the Plan by the Letter V. also a Piece of marsh in the Halls Farm Marsh so Called Containing one acre and one hundred And Six Rods Bounded by Stakes set up marked in the Plan by the Letter c. Also One Other Piece of Marsh Containing two acres and a half lying on the Notherly Side of a Piece of Marsh in Salisbury near the Place formerly Joseph Dow's being Nine Rods and Eight links in Wedth at the westerly End Bounded by Stakes set up Marked in the Plan by the Letter s.

Also we have set off to the said Ruth Gove for her third part of what would be the Share of Patience Page Grandaughter of the said Intestate her Mother one of the Daughters of said Intestate being Dead; A Piece of land Containing Eight acres lying on the Easterly Side of the land on the Southerly Side the way near the Dwelling House Adjoyning to land of Jonathan Chase being fourteen Rods and fourteen links in wedth at the Notherly End by the way, and fifteen Rods and Sixteen Links at the Southerly End Bounded by Stakes Set up marked in the Plan by the Letter Q. also a Piece of marsh Containing one acre and one hundred and Six Rods in the Halls farm Marsh so Called being Eight Rods in wedth Bounded by Stakes Set up Marked in the Plan by the letter d.

The Widows thirds being Set off as abovementioned in order that the Childrens Shares after her Decease might lye Conveniently together We have Divided the Remainder of said Real Estate Among the Children As follows vizt To Edward Gove the Eldest Son for his two Shares we have Set off a Piece of land where the Dwelling House is Containing Six Acres and one hun-

dred and Seven Rods, with the Easterly half of the Dwelling House The Westerly line is twenty two Rods beginning by the way and Passing through the middle of the Dwelling House then Easterly Seven Rods then Notherly fourteen Rods and ten links then Easterly twenty five Rods and a half, then Southerly thirty Eight Rods to the aforesaid Road then Westerly by the Road to where it began Bounded by Stakes and Stones Marked in the Plan by the Letter N. Also a Piece of Land on the South Side the way — Containing twenty Seven Acres And fifty three Rods with two thirds of the Largest Barn thereon Bounding Westerly by a Piece Set off to the Widow Southerly by French's land, Easterly by a Piece Set off to Patience Page and Northerly by the way by Stakes set up Marked in the Plan by the Letter S. Also a Piece of Marsh Near Waltons Mill so Called Containing three acres and fifty two Rods Marked in the Plan by the Letter r. Also a Piece of Marsh by French's Creek so Called being the Notherly half of Said Piece of Marsh there lying being Seven Rods and a half in wedth Bounded by Stakes set up Marked in the Plan by the Letter n.

Also we have Set off to Daniel Gove for his Share a Piece of Land where the said Daniel now lives being part of the old Place so Called Containing fourteen acres and One hundred and four Rods at the Easterly End with the Dwelling House and Largest Barn thereon Bounded westerly by a Piece set off to the widow by a Stake at the Notherly Side and a Pine tree at the Southerly Side Notherly partly by land of Jonathan Gove and partly by a way and on the other sides partly by a Countrey Road partly by land of the widow Carr and partly by land of Edward Gove Described in the Plan by the letter B. Also a Piece at the Southwest Corner of the old Place Containing one acre and a half being twelve Rods in wedth and twenty two Rods in Length Described in the Plan by the Letter D. Also one other Piece of Land Containing four acres and One hundred and Seven Rods lying at the Southeast Corner of the farm where the Deceas'd lately liv'd Being fourteen Rods and fifteen links & a half in

wedth at the Southerly End by the way and thirteen Rods in wedth at the Notherly End Bounded by Stakes set up Marked in the Plan by the Letter L. also a Piece of Marsh Containing two acres and a half on the Notherly Side of that piece South of Perkins River being Eight Rod in wedth marked in the Plan by the letter p. also a Small piece in the Halls farm Marsh Containing thirty Six Rods marked in the Plan by the Letter n.

Also we have set off to Obediah Gove for his Share a Piece of Land in Kensington Adjoyning to two acres whereon the said Obediah's House Stands on the Notherly Side of Stumpfield Road aforesaid Containing Sixteen Acres And One hundred And twelve Rods Bounding westerly by a Piece set off to the widow for her thirds Southerly by the aforesaid Road and at the Southeast Corner by two acres belonging to said Obediah where his house Stands And on the other sides by lands of Other Persons And is Marked in the Plan by the Letter W. also a Piece of Marsh near Waltons Mill Containing about one acre Called the Island Marked in the Plan by the letter k. also half an acre near Browns Rocks on the Southerly side of the Piece of marsh there marked in the Plan by the letter q.

Also we have Set off to Jonathan Gove for his Share A Piece of Land part of the long Pasture so Called Bounding westerly by a Piece set off to the widow for her thirds Southerly by the way and on the other Sides by lands of Others Marked in the Plan by the letter G also one other Piece at the Easterly Corner of the Long Pasture so Called Marked in the Plan by the Letter F. both Pieces Containing twenty Seven acres and fifteen Rods — also half an acre of Marsh near Brown's Rocks so Called being the Middle half Acre Marked in the Plan by the letter g. Also a Piece of Marsh Near Blackwater River so Called Containing two acres and thirty five Rods Bounding Notherly by a Piece set off to the widow for her thirds by Stakes set up and is Marked in the Plan by the letter j. Also we have Set off to the said Jonathan the Small Barn on the old Place so Called to be by him taken off of said Place within twelve months from this Date

Also we have set off to David Gove for his share a Piece of Land on the North side the mill Road so Called Containing Eleven acres and four Rods Marked in the Plan by the letter E. Bounding westerly by a piece set off to the widow for her thirds, Southerly by the way and on the other Sides by lands of Others, also one other Piece on the Southerly Side of the said Mill way Containing Seven acres and thirty five Rods Bounding westerly by a Piece set off to the widow for her thirds and is Seventy Rods in length on the Westerly Side Notherly by the way And on the other sides by the Shares of Others As Marked in the Plan by the Letter J. Also a Small Piece of marsh near Browns Rocks so Called Containing half an acre marked in the Plan by the letter f. Also a Piece of marsh South of Perkins River so Called Containing one acre and a half Marked in the Plan by the letter o. Bounding Southerly by a Piece set off to the widow for her thirds by Stakes set up, and Notherly by a Piece set to Edward Also we have Set off to said David the Small House in which he now lives And the Small Barn on the South side the way he to take off said house and Barn within twelve months from this Date or to forfeit them

Also we have set off to Ruth Green for her Share a Piece of Land in Kensington on the Southerly Side of Stumpfield Road so Called Near where Obediah Gove lives Containing Nine acres Marked in the Plan by the Letter U. Bounding Notherly by said Road. Westerly by a Piece set off to the Widow for her thirds by Stakes set up and on the Other sides by lands of Others. Also one Other Piece in Hampton falls on the Southerly Side the Mill Road so Called Containing Seven Acres Bounding Notherly by said Road. Easterly by land of Jonathan Weare And others twenty Eight Rods and on the Other Sides by Shares Set off to others by Stakes set up As Marked in the Plan by the letter I. Also a Piece of Marsh in the Halls farm Marsh so Called Containing three Acres and fifty four Rods marked in the Plan by the letter v. Bounding westerly by a Piece Set to the widow for her thirds by Stakes set up, and on the other Sides by marsh of

Others. also a Piece of flatts near the Beach Called three Acres marked in the Plan by the letter k. also a Piece of marsh in Salisbury Containing one acre and a half Marked in the Plan by the letter l. Bounding Notherly by a Piece Set off to the widow and on the other Sides by Marsh of Others.

Also we have set off to Patience Page for her Share a Piece of Land in Halls farm Containing thirteen Acres and thirty four Rods Marked in the Plan by the letter A. with a Piece of Marsh adjoyning thereto Containing five acres and fifty four Rods marked in the Plan by the letter c. Also a Piece of Land on the South Side of the way that goes by the House where the Deceas'd lately lived Containing Eight Acres marked in the Plan by the letter R. Bounding Notherly by said way Easterly by a Piece set to the widow for her thirds by Stakes set up and Westerly by a Piece set off to Edward. Also we have set off to said Patience the House on the old Place Called the Mill House, to be Removed off of said Place within twelve months from this Date or Else to be forfeited

To All Which Several Shares after the widows Decease the Perticular Parts set off to her out of Each Share are to be annexed —

And this we make As Our Return Dated this thirtieth Day of June Anno Domini 1761 —

Meshech Weare
Abner Philbrick
Jeremiah Lane

Each ones share Including with them the widdow's Thirds

	whole upland acres	Rods
To Edward, N, O, Eight acres S, T, 42	50	00
To Daniel B C D 24 acres 32 Rods, L M 7	31	32
To Obadiah W X 28 acres 25 Rods	28	25
To Jonathan F G H 37 acres 40 Rods	37	40
To David E P J K 27 acres 27 Rods	27	27

To Ruth I 7 acres U 9 V 6	22	00
To Patience A 13 acres 34 R Q R 16 acres	29	34
upland	224	158

	whole acres	marsh Rods
To Edward m, n five acres r 3 acres 52 R	8	52
To Daniel a 1 acre 90 Rods. p. 2 acres & half	4	10
To Obadiah h. one acre. q. half an acre	1	80
To Jonathan 3 acres 22 R. i. j. and g half an acre	3	102
To David f. half an acre. o. Two acre & half	3	00
To Ruth b, c five acres k one l, s. four	10	00
To Patience d. e seven acres	7	00
marsh	37	84
upland	224	158
Land & Marsh Total	262	82

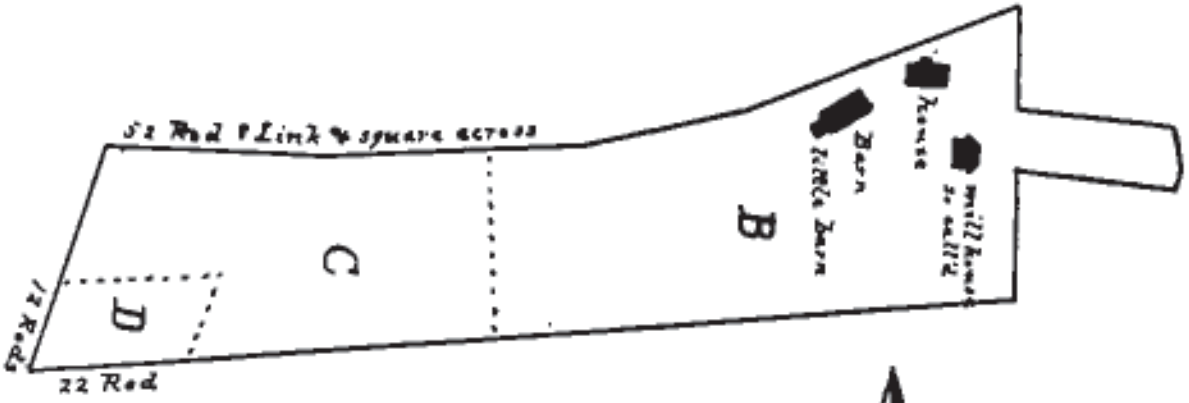

B. The Old place so call'd with C & D contains Twenty four Acres & 32 Rods
B. To Daniel as part of his share 14 acres 104 Rod
C. To the widow. 8 acres & 12 Rods
D. To Daniel whereon his own orchard stands 1½ Acre
E. To David Eleven acres & 4 Rods
F. G. To Jonathan 27 acres & 15 Rods
H. To the Widow Ten Acres & 25 Rods
I. To Ruth wife of David Green 7 acres
J. To David Seven acres & 35 Rods
K. To the Widow Three acres & 60 Rods

k. To Ruth flatts, call'd 3 Acres Equel to one
l. To Ruth in Salisbury one acre & half
m. To the widow 2 acre & 80 Rods by Frenches creek, call'd
n. To Edward 2 acres & 80 Rod by Frenches creek
o. To David one acre & half south of Perkins River, call'd
p. To Daniel 2 acres & half,
south of Perkins River
s. To the widow Two acres &
half in Salisbury
u. To the widow one acre

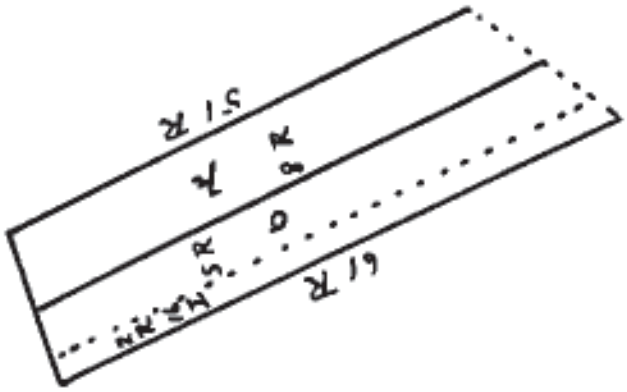

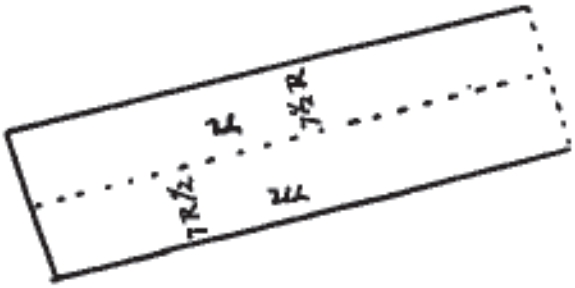

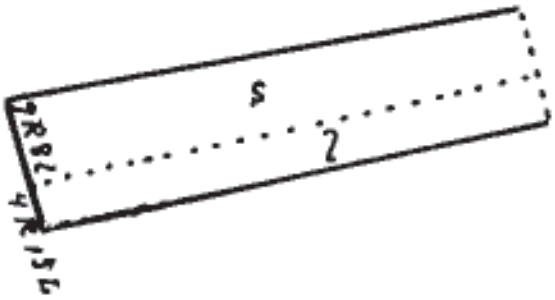

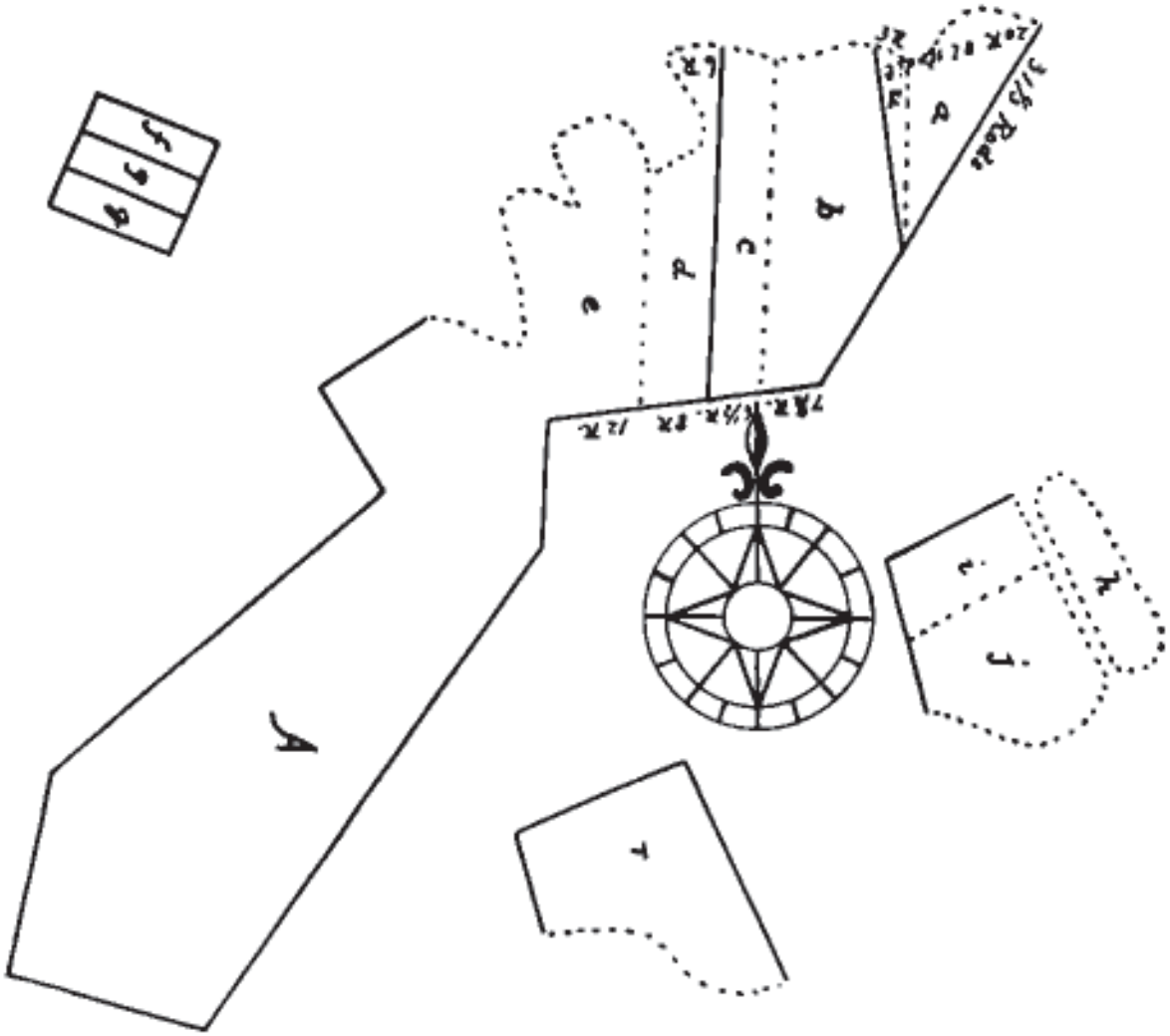

Province of } A Plan of the Estate of John Gove Late of Hampton falls
New Hampshire } Deceased Intestate with the Division thereof Lying in Sundry pieces both upland and Marsh and is Included within Black Lines Except by Creeks & Rivers in the marsh; Lines of Division between the Children of said Intestate a fine black Line, and the Widows Third part set off upon Each ones share with a prick'd Line. Each ones share of upland Discribed to them by Capital Letters as A. B. C. &c. of marsh by Small Letters of the alphabit as a. b. c. &c.

Hampton falls may 4th 1761.

p^{r} Jeremiah Lane Surveyor

A. In Halls farm so call'd containing 13 Acres & 34 Rods and is set to Patience, Daughter of Saml Page &c as part of her share

a. To the widow which contains 1 acre & 54 Rods
b. To Ruth Three Acres & 54 Rods.
c. To the Widow one acre 106 Rods.
d. To the widow one acre 106 Rods.
e. To Patience Five acres 54 Rods.
f. To David half an acre, at Browns Rocks so call'd
g. To Jonathan half an acre, at Browns Rocks.
q. To Obadiah half an acre, at Browns Rocks.
r. To Edward Three acres & 52 Rods near Waltons mill.
h. To Obadiah one acre, call'd the Island.
i. To the widow one acre & 17 Rods, at Black water River
j. To Jonathan Two acres & 35 Rods, at Black water River
u. To Daniel 36 Rods

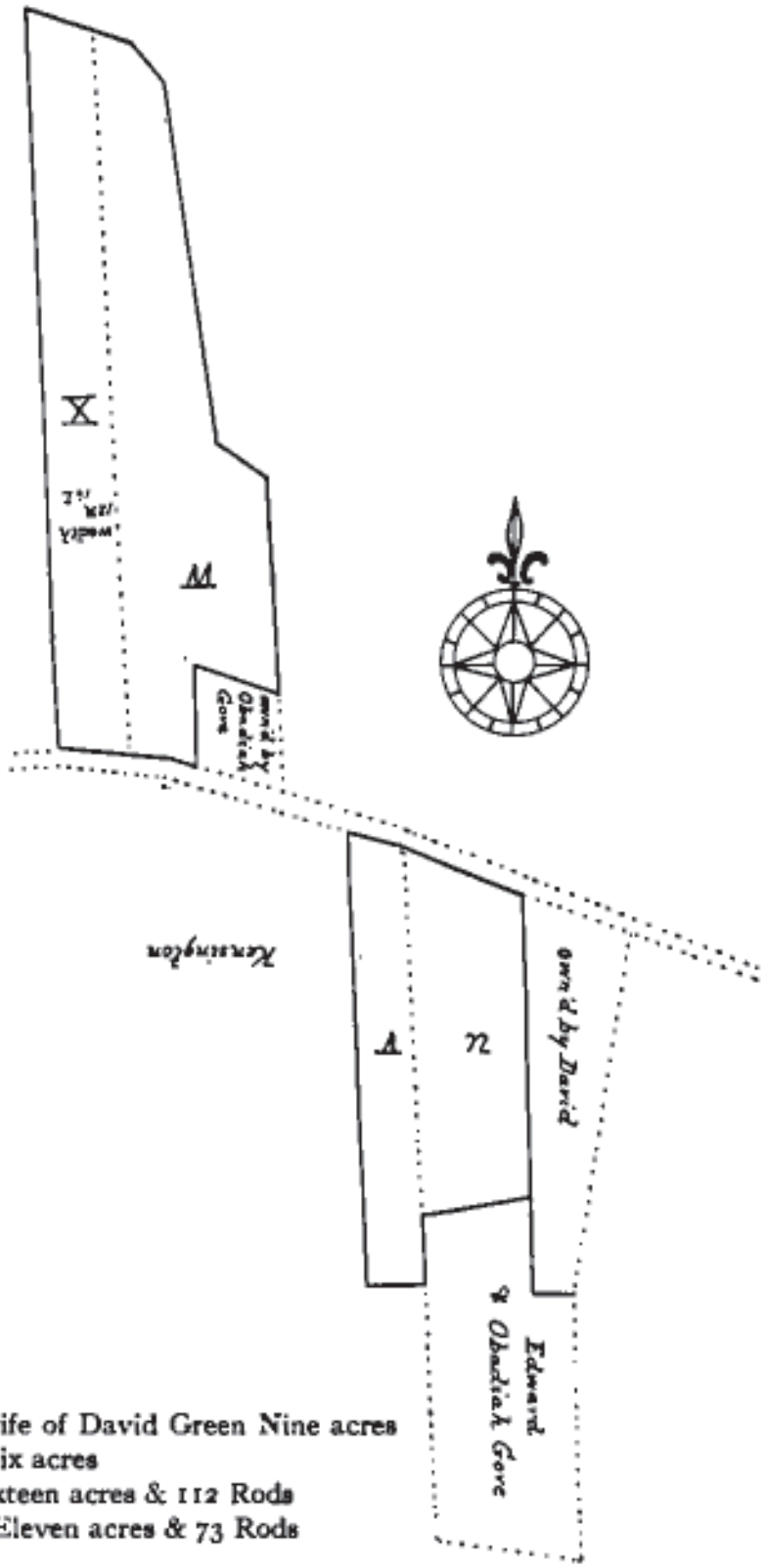

U. To Ruth the wife of David Green Nine acres
V. To the widow six acres
W. To Obadiah sixteen acres & 112 Rods
X. To the widow Eleven acres & 73 Rods

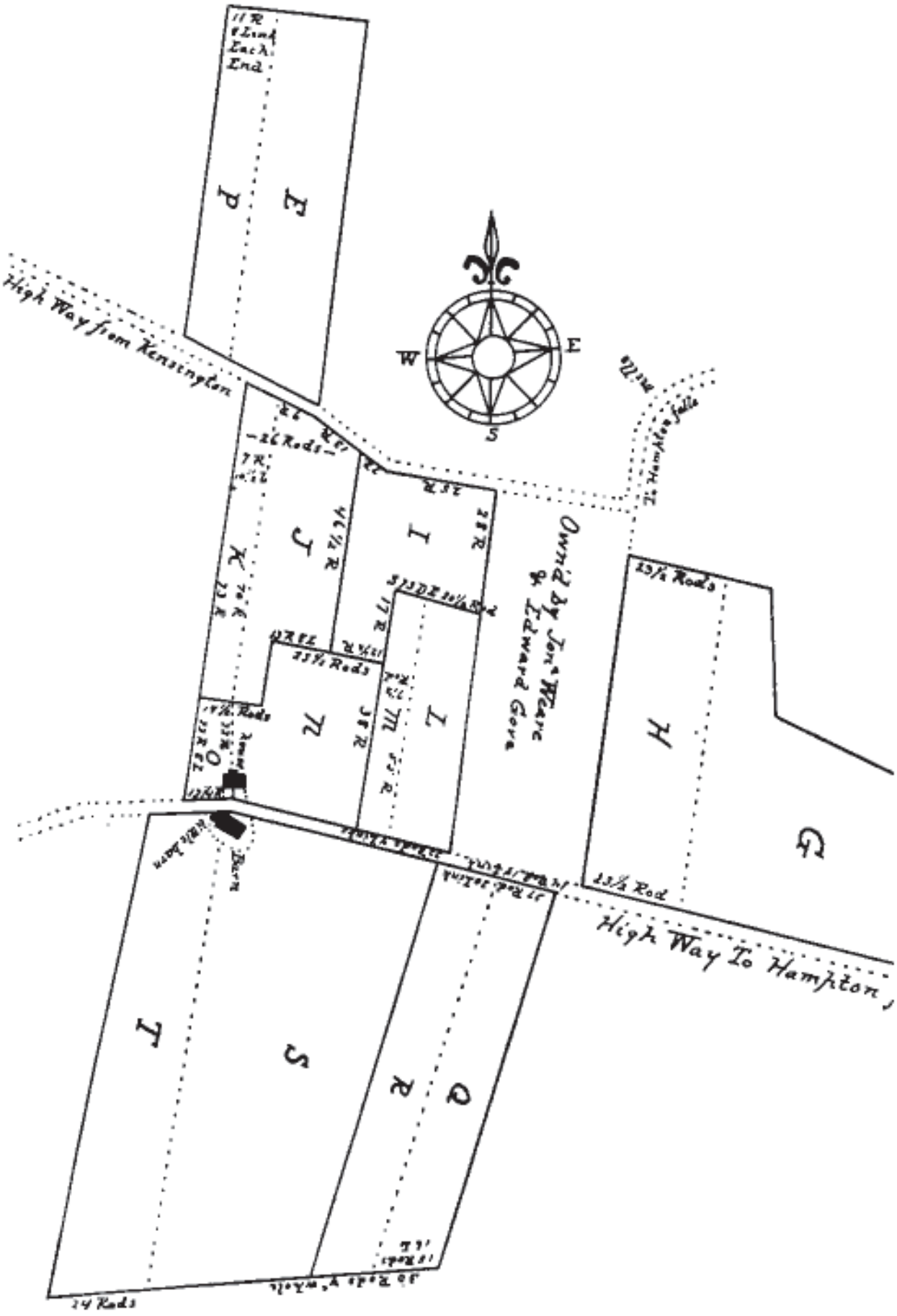

High Way from Kensington
High Way To Hampton
Ownd by Jon^a Weare & Edward Gove
W
E
S
P
E
K
J
I
L
M
N
O
H
G
T
S
R
Q
26 Rods
23½ Rods
23½ Rod
14 Rods
Barn

L. To Daniel Containing four acres & 107 Rods
M. To the widow, Two acres & 53 Rods
N. To Edward Six acres & 107 Rods
O. To the widow one acre & 53 Rods
P. To the widow five acres & 88 Rods
Q. To the widow Eight acres
R. To Patience Eight acres
S. To Edward Twenty Seven acres & 53 Rods
T. To the widow fourteen acres & 107 Rods which is 19 Rod on the highway then through the Barn S 25 Deg. W. 8 Rod from thence to contain as aforesaid



N. H. HIGHWAY DEPT. Original Records. Sheet ..... Of .....

RIGHT OF WAY SOURCE RECORDS

..... Highway T. L. S. A. Town of .....

Taken from

Seabrook Town
State House County
General Court Sessions Records

Book A. Page 23 Year .....

EXTRACT

Nov 17. 1777 Highway beginning at the highway that leads from the Country road down to the Salt marsh throw Halls farm so called upon the westerly side of the land of Joseph Commingses running southerly about 61 rods to stake & stones then southeasterly about 14 rods to Waltons cassey. Said highway is 2 rods in width.

A - page 160

Feb. 10. 1817. Petition of sundry inhabitants of Seabrook Hampton falls and Kensington to the Selectmen for a highway - from a bend in the highway about 1/2 mile easterly from the houses of Jacob Gove & Jacob Green to the Post road in said Seabrook to end at some place between the houses of David Gove & Joshua Gove.

We - have laid out and hereby lay out and open for the benefit of the town of Seabrook and the Publick in general a highway to be 2 rods in width according to the plan and survey which is hereunto annexed and as it is actually staked out and bounded to commence at the bend or corner of a road in Seabrook running S 71° E 21 rods then S 53° E 13 rods then S 41° 40' E 17 rods "
S 58° 20' E 14 " " S 59° E 36 " "
N 86° E 35 " " S 69° 40' E 28 " "
S 87° 40' E 12 " " S 75° 20' E 15 " "
S 81° 40' E 41 " to the Post road in said Seabrook on and over land of Abraham Chase John Brown Jr. Benj. Dow. Stephen Gove Hubbard Weare, David Gove, Ralph Johnson, Jonathan Chase, Lowell Brown and Joshua Gove as in and by the plan of sd highway which is hereunto annexed.

Damages Abraham Chase $12.00 Benj Dow $7.70
Hubbard Weare $1.76 Jona Chase $2.90
Lowell Brown 2.30 David Gove $159.00
Joshua Gove $6.75 all the remaining land taken for the aforesaid highway is given for the Purpose of the highway

Seabrook

County Recds. Vol. "A" P 162

Jan. 7, 1818

2 Rods

N. H. HIGHWAY DEPT. Original Records Sheet ..... Of .....

RIGHT OF WAY SOURCE RECORDS

..... Highway T. L. S. A. Town of .....

Taken from A.

Seabrook Town
Rate House County
General Court Sessions Records

Book ....., Page 162, Year .....

EXTRACT

January 7. 1818 Petition from sundry inhabitants of Seabrook to the Selectmen for a highway from the S W corner of Abraham Chase's home farm extending easterly to the Post Road.

We therefore lay out a highway 2 rods wide - to commence at the south west corner of Abraham Chases land at a bend in the road thence running S 78° E 13 rods 14 links thence N 83° E 18 rods thence N 49° 40' E 11 rods
" S 83° E 14 " " S 64° E 13 "
" S 34° 20' E 5 " 13 links - S 7° 20' E 22 " 2 links
" S 43° 40' E 15 " - S 19° E 12 rods 2 "
" S 33° 20' E 1 " 5 " - N 86° E 35 "
" S 69° 40' E 28 " - S 87° 40' E 12 "
" S 76° 20' E 15 " - S 81° 40' E 41 " to the Post Road in said Seabrook on and over the land of Abraham Chase, Abraham Dow, David Gove, Jona Chase, Joshua Gove and Lovell Brown.

Damages Abraham Chase 2.90
Abraham Dow 2.42 Jonathan Chase 6.73
Lovell Brown 3.37 David Gove 120.00
Joshua Gove 2.50

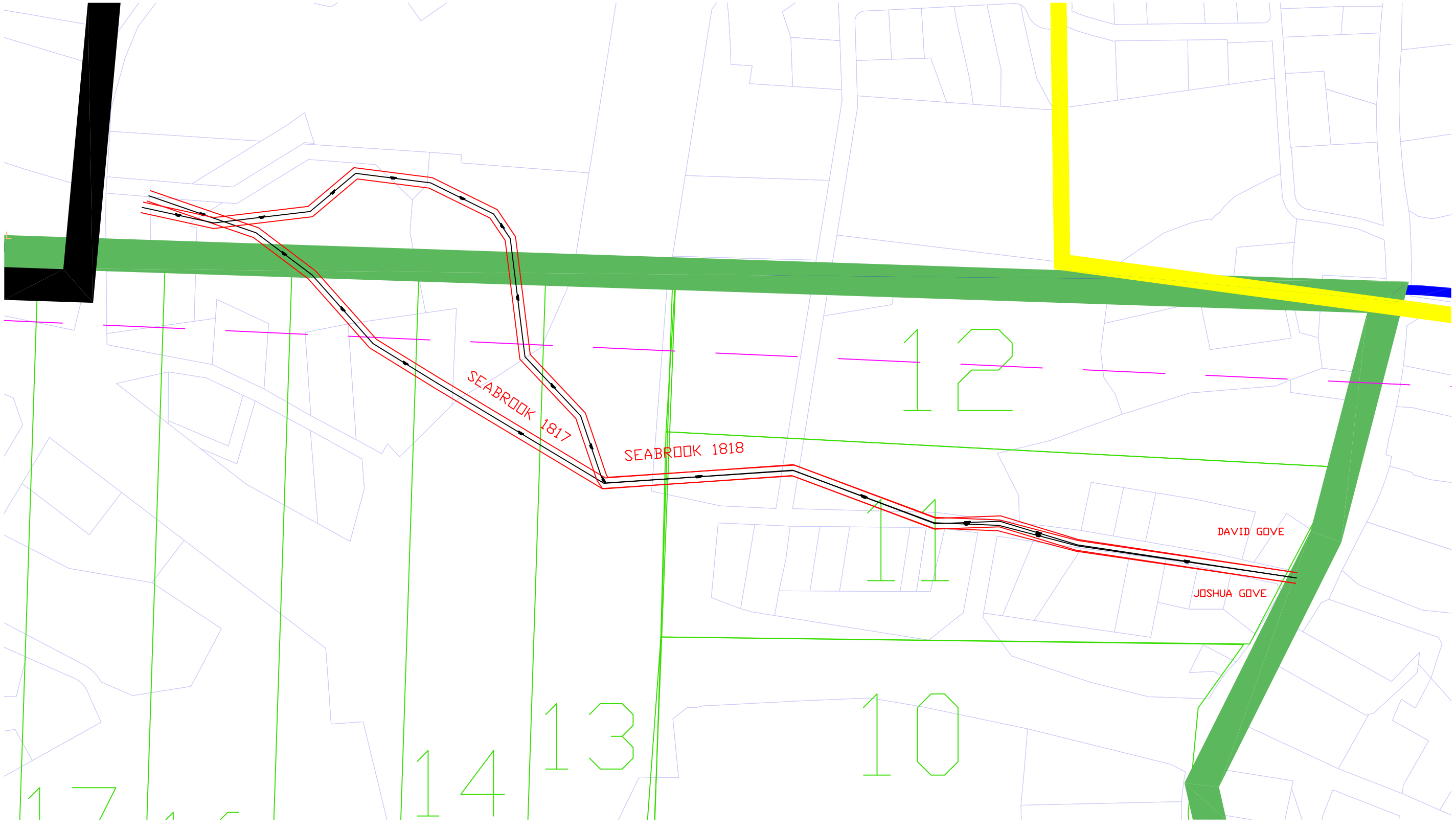
SEABROOK 1817
SEABROOK 1818
DAVID GOVE
JOSHUA GOVE
12
11
10
13
14

Elijah Peaslee

1741–1810 • LZJL-M5W

Family Sources 42 Discussions 0 Notes 3 Memories 0

Life Sketch

Add

Vitals

Detail View

Name • 15 Sources
Elijah Peaslee

Sex • 7 Sources
Male

Birth • 5 Sources
15 July 1741
Kingston, Rockingham, New Hampshire, United States

Christening
Add

Death • 1 Source
29 JUL 1810
Pittsfield, Merrimack, New Hampshire, United States

Burial • 0 Sources
Pittsfield, Rockingham, New Hampshire, USA

Other Information

Detail View Add Information

Alternate Name
Also Known As
Elijah Peaslee

Alternate Name
Also Known As
Elija Peaslee

Alternate Name
Birth Name
Peasley

Alternate Name
Birth Name
Elizah Peasley

Alternate Name
Birth Name
Elijah Peasley

Alternate Name
Birth Name
Elijah Peaslee Peasley

Alternate Name
Birth Name
Elijah

Alternate Name
Birth Name
Elija Peasley

Alternate Name
Birth Name
Elija Peaslee

Custom Event
Alt Birth
16 Jul 1741
Kingston, Rockingham, New Hampshire, USA

Residence
1790
Pittsfield, Rockingham, New Hampshire, United States

Custom Event
census
1790
Pittsfield, Rockingham, New Hampshire, USA

Custom Event
census
1800
Pittsfield, Rockingham, New Hampshire, USA

Custom Event
Alt Death
29 Jul 1810
Pittsfield, Rockingham, New Hampshire, USA

Custom Event
Alt Death
29 Jul 1810
Kingston, Rockingham, New Hampshire, USA

Custom Event
Land Deed
7 Mar 1812
Pittsfield, Rockingham, New Hampshire, USA

Family Members

Spouses and Children

Elijah Peaslee
1741–1810 • LZJL-M5W
Marriage: 17 January 1766
Kingston, Rockingham, New Hamp…

Esther Goodale
1746–1825 • LH2G-TVH

Children (11)

- Ruth Peasley
  1766–Deceased • LL98-QRC
- Jacob Peaslee
  1768–Deceased • KF51-6T8
- Amos Peaseley
  1771–Deceased • KF51-6TR
- Anna Peaslee
  1771–1793 • 9V7J-Y85

Parents and Siblings

Jacob Peaslee
1710–1744 • LC5M-17R
Marriage: 5 Feb 1735
of Kingston, Rockingham, N.H.

Huldah Brown
1715–1775 • LC5M-1XV

Children (1)

- **Elijah Peaslee**
  1741–1810 • LZJL-M5W

Huldah Peaslee
1773–1854 • L7N8-MXR

Lydia SWAIN
1773–1851 • LHJ4-WD7

Samuel Peaslee
1775–1839 • LHV2-6QK

Abraham Peaslee
1777–1859 • LHJ4-3L4

Amos Peaslee
1780–1866 • LCJR-H8Z

John Peaslee
1783–1851 • LHJ4-76P

Stephen Peaslee
1786–Deceased • KF51-6BH

FamilySearch Terms of Use (Updated 2019-12-10) | Privacy Notice (Updated 2018-09-01)
© 2021 by Intellectual Reserve, Inc. All rights reserved. A service provided by The Church of Jesus Christ of Latter-day Saints

Huldah Brown

1715–1775 • LC5M-1XV

Family Sources 14 Discussions 0 Notes 1 Memories 0

Life Sketch

Add

Vitals

Detail View

Name • 9 Sources
Huldah Brown

Sex • 8 Sources
Female

Birth • 3 Sources
3 November 1715
Hampton, Rockingham, New Hampshire,

Christening
Add

Death • 0 Sources
1775
Kingston, Rockingham, New Hampshire, United States

Burial
Add

Other Information

Detail View Add Information

Alternate Name
Birth Name
Huldah Brown

Alternate Name

Birth Name

Huldah

Family Members

Spouses and Children

Jacob Peaslee

1710–1744 • LC5M-17R

Marriage: 5 Feb 1735
of Kingston, Rockingham, N.H.

Huldah Brown

1715–1775 • LC5M-1XV

Children (1)

Elijah Peaslee

1741–1810 • LZJL-M5W

Parents and Siblings

John Brown

1688–1746 • LZF1-RJJ

Marriage: 24 January 1715
Hampton Falls, Hampton Falls, Roc...

Abigail Johnson

1693–1763 • MNZV-F33

Children (9)

Huldah Brown

1715–1775 • LC5M-1XV

Phoebe Brown

1716–Deceased • GQ6Z-LPR

Phebe Brown

1717–1757 • K1V1-QXS

Abigail Brown

1723–Deceased • KLJK-F5J

Ann Brown

1725–Deceased • KZTW-T3S

Patience Brown

1730–1785 • LJYJ-H5N

John Brown
1731–1802 • LZDR-CGN

John M. Brown
1731–1822 • GQ6Z-GCV

Elijah Brown
1735–1803 • KC1N-PV8

FamilySearch Terms of Use (Updated 2019-12-10) | Privacy Notice (Updated 2018-09-01)
© 2021 by Intellectual Reserve, Inc. All rights reserved. A service provided by The Church of Jesus Christ of Latter-day Saints

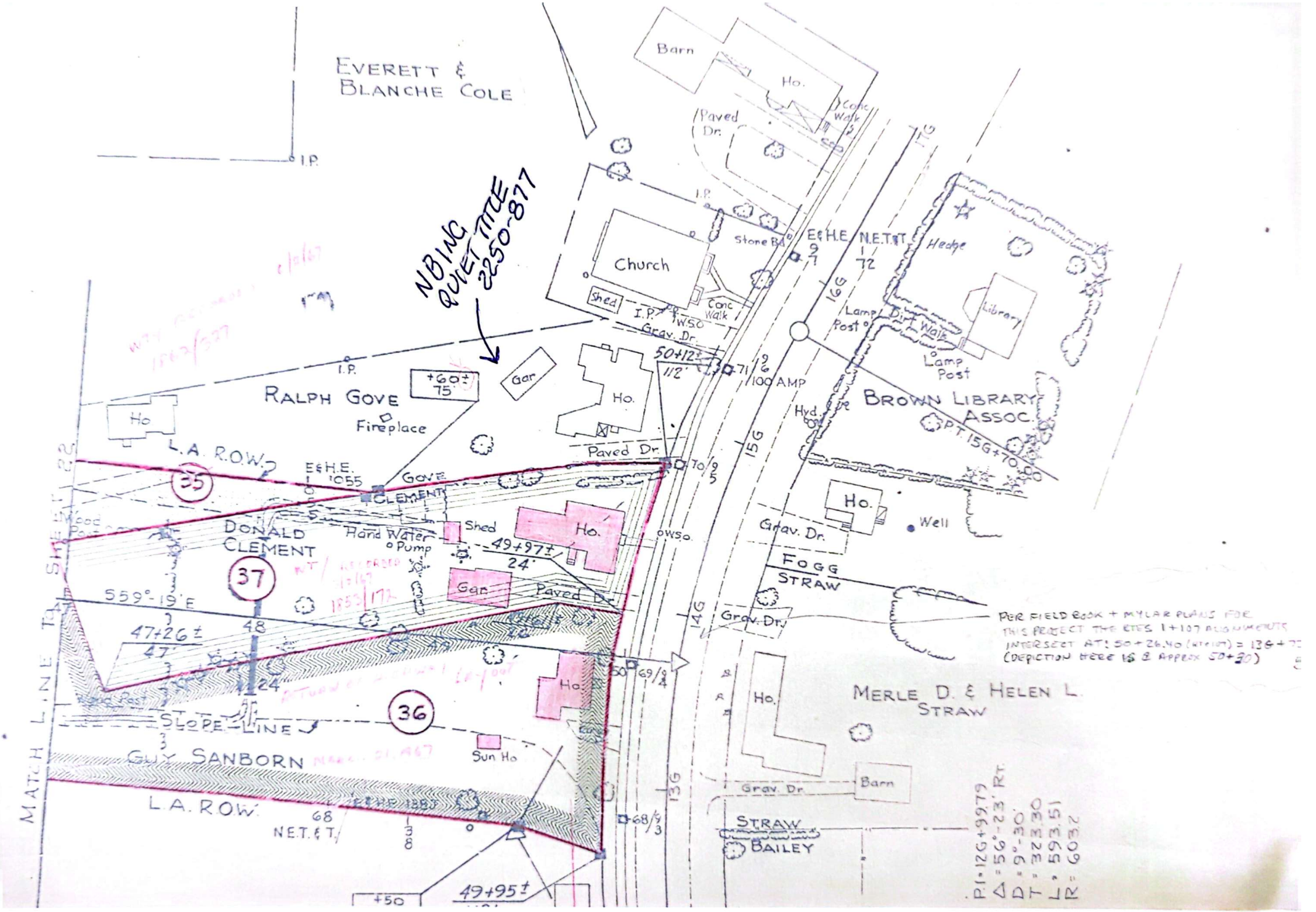

EVERETT & BLANCHE COLE
I.P.
NBINC QUIET TITLE 2250-877
Barn
Ho.
Paved Dr.
Conc Walk
Church
Stone Bd
E&H.E.
N.E.T.&T.
Hedge
Library
Lamp Post
Dirt Walk
Shed
W.S.O.
Grav. Dr.
50+12±
112'
100 AMP
Hyd.
BROWN LIBRARY ASSOC.
P.T. 15G+70.00
RALPH GOVE
Fireplace
+60±
75'
Gar
Ho.
L.A. R.O.W.
E&H.E.
1055
GOVE
CLEMENT
Paved Dr.
35
DONALD CLEMENT
Hand Water Pump
Shed
49+97±
24'
37
Gar
Paved Dr.
Ho.
Grav. Dr.
Well
FOGG STRAW
Grav. Dr.
559°-19'E
47+26±
47'
48
24
36
SLOPE LINE
GUY SANBORN
Sun Ho
L.A. R.O.W.
68
N.E.T.&T.
49+95±
+50
MATCH LINE TO SHEET 22
MERLE D. & HELEN L. STRAW
Barn
Grav. Dr.
STRAW BAILEY
PER FIELD BOOK + MYLAR PLANS FOR THIS PROJECT THE RTES 1+107 ALIGNMENTS INTERSECT AT: 50+26.40 (RT 107) = 13G+7
(DEPICTION HERE IS @ APPROX 50+30)
P.I. = 12G+99.79
Δ = 56°-23' RT.
D = 9°-30'
T = 323.30
L = 593.51
R = 603.2

Thos Chase Lot 22
005-122 QV

005-123
Lot 22 3
QV

43	A Highway	20	J. Parker for ½ Town
42		19	R. Wells.
41		18	J Rolf. 005-121 QV Thos Chase
40		17	Mr Wosser. (Thos Chase 1705) (and Thos Cram)
39		16	Tho. Bradbury.
38		15	Saml Buswell
37		14	J Cleford. Gove (TOR 1705)
37.		13	Jno Gove → Thos Chase 25 AC Lot 13 QV 005-120 1705 022-336 J. Severence (If Ephraim Stevens/N Goves 1693/4)

SHAPLEY LINE

W. Brown. 6	Majr Pike. 7	8	Wm Allen. 012-025 John Eaton L 3/8 B Enoch Gove's heirs (Gove 1717)	9	R. Goodale Jr. Jno (French 1717) B. Perkins	10	E Grenlif (John French 1693/4) John French 24 AC-146 → 027-299 Thos Cram 17 AC 1717/18	11	J Stevens. to Thos Cram 25 AC ---362 → 027-303 Thos Cram Jr 1722 1751 Nathan Cram #4 HP V 34 Meeting House	12	J. Gill. ECR-100 Richard Long (1689) heirs ↓ 1763 (Thomas Chase #1693/4) (Edward Gove 1689)

Hampton Line.

Richard Long of Boston all My interest in Father's (Richard Long's) estate in Salisbury → Joseph Eaton ECR 23-94 (1710) W/A Thomas Chase Lot 12 before 1705)

the name of the Country Road. Lafayette, road

Nathan Cram 1764 ↓ 084-049 Elizabeth Peaslee 32 Acres Jonathan Chase Gove

Jona Chase

Jona Morton Wade Stickney

Nathan Cram 1764 Jonathan Chase 1764 Winthrop Gove Edward Gove TOR 3AC Rd Nathan Cram

Lot 11 ... 4786 1769 0118284 Nehemiah Chase 1634 AC

84-1763-1A

A List of deeds Belonging To Jonathan Moulton Esqr Which are Recorded in other Books. Viz^{t}.

Persons Rec^{d} of	Dates when Recorded	In what Books & Fol.
Joshua Moody	July 29th 1747	Lib 33 Fol 258
Gershom Griffith	Jany 22 1757	51 — 335
Nathl Drake Junr	Decr 8. 1752	41 — 51
John Garland & Peter Garland Junr	Decr 8. 1752	41 — 49
Capt Jabez Smith	Decr 8. 1752	41 — 53
Peter Gilman	Decr 8. 1752	41 — 48
Jacob Moulton	Decr 8. 1752	41 — 52
Peter Garland &c	march 15. 1754	42 — 548
John Garland	March 15. 1754	42 — 549
Levi Dearborn	Feby 19th 1756	48 — 472
Benjamin Swett	Feby 19. 1756	48 — 470
Isaac Gilsford	Feby 19. 1756	48 — 474
Joseph [illegible]	Feby 19. 1756	48 — 467
Enoch Sanborn	Feby 19. 1756	48 — 466
Moses Boynton	Feby 19. 1756	48 — 471
Abraham Gilsford	Feby 19 1756	48 — 473
Zach^{s} Batchelder	Feby 19. 1756	48 — 468
Nathl Weare	Decr 9. 1757	53 — 420
Nathl Weare	Decr 9. 1757	54 — 547
John Hoyt	Jany 22. 1757	51 — 334
Timothy Saunders	Decr 15. 1757	54 — 550
John Sherburne Henry Dearborn & John Sherburne Junr	Decr 31. 1757	55 — 149
John Garland	Decr 31. 1757	55 — 151
Nathl Healy Junr	Jany 22. 1757	51 — 329
Philip Dow & Sarah Dow	Jany 22. 1757	51 — 336
Joseph Pearce	Jany 22. 1757	51 — 334
Matthias Foule	Jany 22. 1757	51 — 328
Daniel Falch	Jany 22. 1757	51 — 337
Andrew Webster	Jany 22. 1757	51 — 331
John Garland	Decr 20. 1758	57 — 527
Stephen Emerson	Decr 20. 1758	57 — 519
Levi Dearborn	Decr 20. 1758	57 — 524
Levi Dearborn	Decr 20. 1758	57 — 525
Benjamin Swett	June 9. 1758	56 — 46
Levi Dearborn	Decr 20 1758	57 — 522
Aaron Merrill	Novr 16. 1758 at Salem	105 — 181
Elias Ladd	Decr 20. 1758	57 — 521
Ralph Buller	Decr 20. 1758	57 — 520
Daniel Chase Green	Decr 20. 1758	57 — 526
Nathan Green	Decr 20. 1758	57 — 523
Bennet Greenfield	Sepr 25. 1759 at Salem	108 — 117 —
Jacob Gilsford	Feby 18. 1760	35 — 161
Joseph Judkins	March 7. 1761	61 — 406
John Waldron Smith	Jany 29. 1761	62 — 295
Israel Blake	Feby 10 — 1762	68 — 92
Nathan Longfellow	Decr 29. 1762	68 — 470
James Flying	April 5. 1762	68 — 106
Henry Dearborn & John Sherburne Junr	April 5. 1762	68 — 108
Tristram Gilman	Augt 19. 1763	71 — 78
Benjamin Shaw	July 13. 1764	75 — 2
John Gilman	July 13. 1764	75 — 6
Abraham Gilsford	July 13th 1764	Lib 75 Fol 1
Joseph Batchelder	July 13. 1764	73 Fol 12
Jonathan Foule	March 6. 1765	75 — 43
Nathan Longfellow	Decr 15. 1762	67 — 263
Moses Swett	Octob^{r} 13. 1763	69 — 323
Sarah Marston	Novr 17. 1763	71 — 270
Reuben Marston	Novr 17. 1763	71 — 271
Reuben Marston	Augt 9. 1764	75 — 19
Jonathan Hoyt Jr	July 13. 1764	75 — 11
Nathl Batchelder	July 13. 1754	75 — 15
Daniel Batchelder	July 13. 1764	75 — 17
Nathan Longfellow	Sepr 20. 1764	75 — 35
Elisha Foule	September 13. 1764	75 — 29
Eleazer Elkins	Novr 7. 1764	75 — 3
Isaac Searl Esqr	Augt 9. 1764	75 — 21
Mary Macrey	Sepr 17. 1764	75 — 33
Walter Williams	June 8. 1765	75 — 327
David Batchelder	June 12 1765	75 — 340
Malachi Shawk Wife	Jany 17. 1765	75 — 40
Benjamin Graham	Jany 17. 1765	75 — 38
Jonathan Philbrick	Jany 17. 1765	75 — 42
William Marston	June 8. 1765	75 — 32
Jonathan Church	March 8. 1765	75 — 45
Thomas Haines	June 12th 1765	75 — 341
John Saunderson	Jany 1st 1765	78 — 62
John Loynes	March 6. 1765	78 — 67
Jon^{a} Philbrick	July 13. 1764	78 — 57
John Sherburne	July 13. 1764	78 — 56
Jon^{a} Wedgwood	Augt 14 1765	78 — 68
Jon^{a} Marston	Augt 14 1765	78 — 70
Jon^{a} Wedgwood	Sepr 7. 1765	78 — 72
Joseph Badger Junr	Novr 29. 1765	78 — 76
North^{p} Moulton	Novr 29. 1765	78 — 77
Joseph Taylor Weare	Jany 17 1766	78 — 81
Daniel Sanborn & Jane Sanborn	Augt 9. 1762	67 — 119

338 Atlantic Avenue that was constructed in approximately 1900. This 2-story duplex is a gambrel-style and is constructed of wood shingles with a front porch that extends the length of the building. **See Figure 4-5.**

Churches

Rand Memorial Church—CH1

The Congregational Society of South Seabrook was organized by Reverend William Rand. The first church was originally built in 1868. It was rebuilt after a fire in 1905 as a Queen Anne period building and finally completed in 1925. It consists of a gable front main block with a square corner tower topped by a pointed hip roof.

Trinity United Church (Smithtown Methodist Meeting House)—CH2
Constructed in 1836.

Old South Meeting House CH—4

Constructed in 1764 by the Presbyterian Society, the original building was part of Hampton Falls. **See Figure 4-6.** This 2 ½ story wooden structure reflects the Greek revival style in ornamentation (trim, full-length sidelights, pilasters and full entablature). Through the efforts of the Society, Seabrook was set off from Hampton Falls in 1768. The church was extensively remodeled in 1858 leaving it in its current appearance. The original structure was two stories with its gable roof oriented laterally to the road. This church was used by a place of worship for the following:

- Presbyterian Society of Seabrook 1764-1785
- Congregational Society of Seabrook 1799-1822
- Baptist Society of Seabrook & Hampton Falls 1828-1834
- Evangelical Congregational Society of Seabrook 1843-1836
- First Baptist Society of Seabrook 1859-1952
- Federated Church of Seabrook 1952-1967

Figure 4-6. South Meeting House

Seabrook's first town meeting was held in this building on June 27, 1768. All other town meetings were held here until 1954 except for 1858. The bell in the steeple was first rung in 1861 when Abraham Lincoln took the oath of office for the Presidency. Based on an historic resources assessment performed by NH DOT in 1995 this meeting house was determined to be National Register eligible.

Advent Christian Church (Four Corners Church)—CH5

The Advent Christian Church was organized with about 40 members. The current church was built about 1869 on Farm Lane with simple gable front facade which includes paired entries.

Cemeteries & Graveyards

Wildwood Cemetery—C1

Hillside and Methodist Cemeteries—C2
Two adjacent cemeteries located on Lafayette Road.
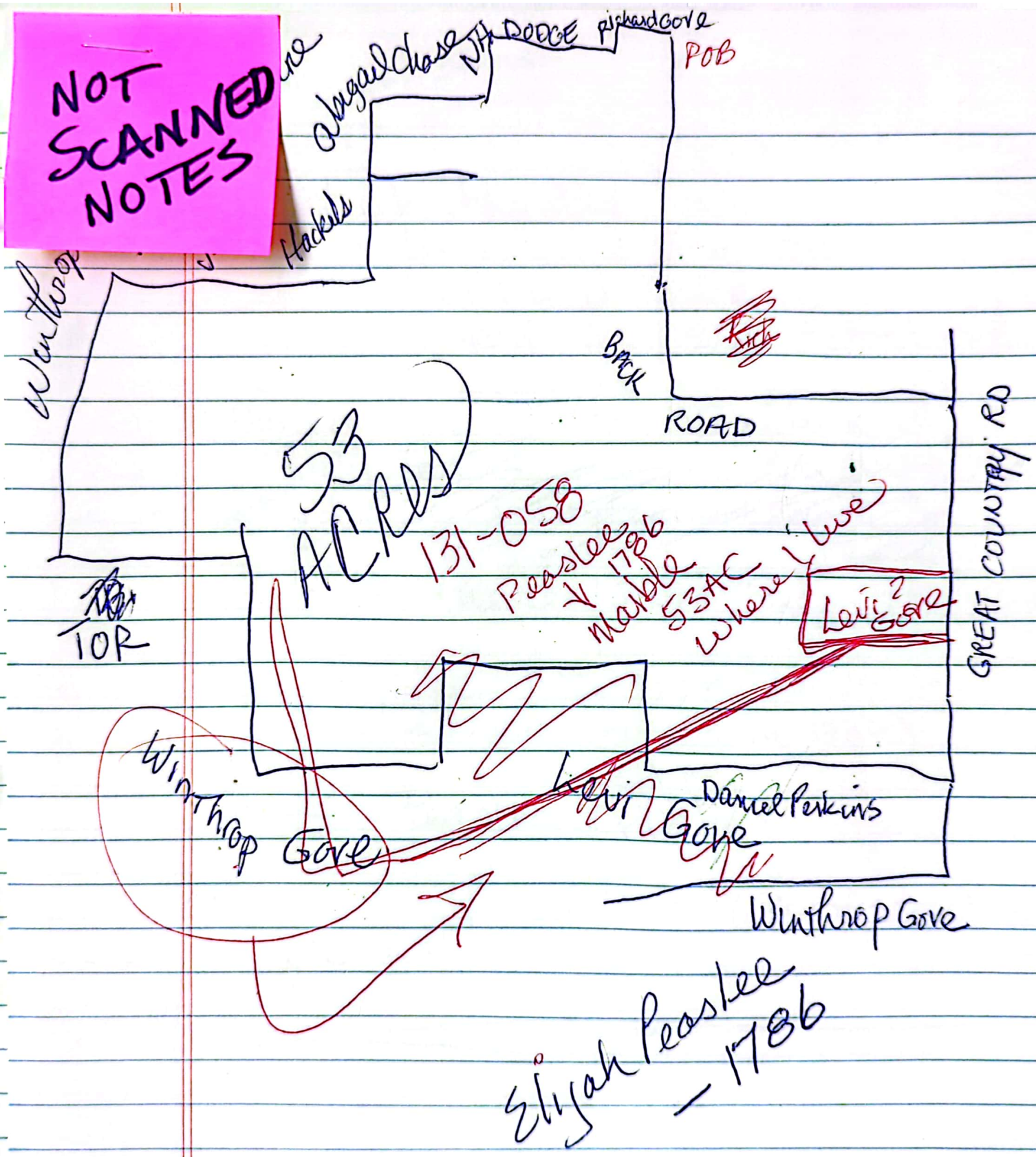
NOT SCANNED NOTES